Industrial Fire Precaution Levels Shutdown Zones Map

Legend

- Section Maintenance Sites
- Area Maintenance Sites
- Project Engineering Sites
- OSC/Region HQ Sites
- Rest Area Sites
- Radio Sites
- Milepost Markers
- Tribal Protection/covered under IFPL
- Not covered under IFPL
- DNR protection/covered under IFPL
- Federal protection/covered under IFPL
- Indian Reservations

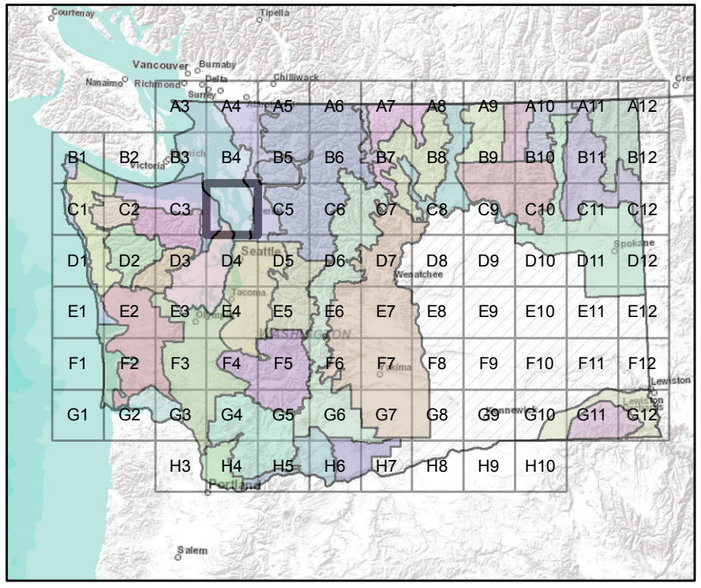

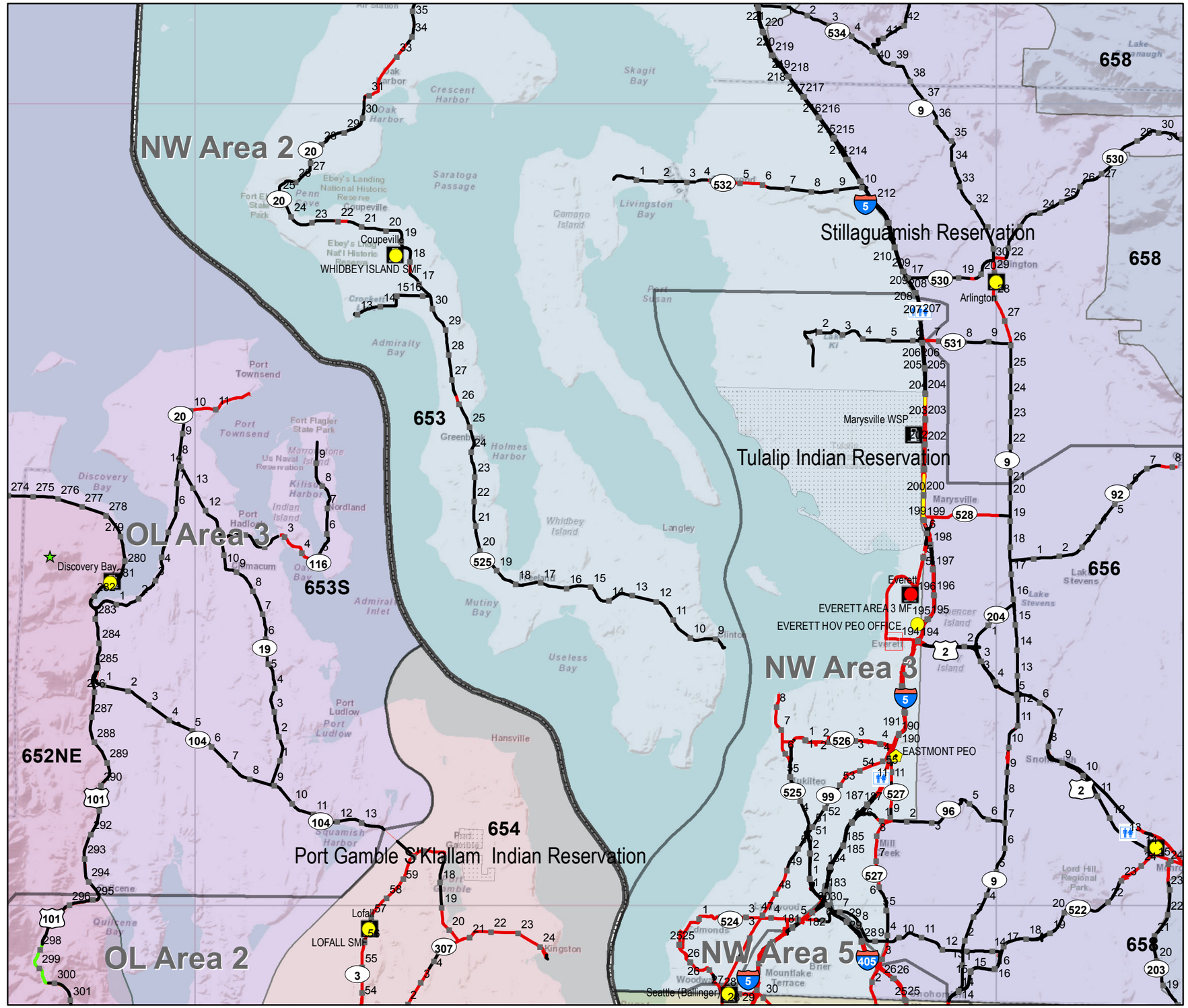
NW Area 2
OL Area 3
OL Area 2
NW Area 3
NW Area 5
Stillaguamish Reservation
Tulalip Indian Reservation
Port Gamble S'Klallam Indian Reservation
WHIDBEY ISLAND SMF
Coupeville
Marysville WSP
Arlington
Marysville
Everett
EVERETT AREA 3 MF
EVERETT HOV PEO OFFICE
EASTMONT PEO
Discovery Bay
Lofall
LOFALL SMF
Port Townsend
Port Hadlock
Port Ludlow
Hansville
Kingston
Seattle (Ballinger)
Mountlake Terrace
Mill Creek
Lake Stevens
Snohomish
Skagit Bay
Crescent Harbor
Saratoga Passage
Camano Island
Livingston Bay
Admiralty Bay
Holmes Harbor
Whidbey Island
Langley
Mutiny Bay
Useless Bay
Admiral Inlet
Discovery Bay
Port Susan
Oak Harbor
Ebey's Landing National Historic Reserve
Fort Ebey State Park
Fort Flagler State Park
Kilisut Harbor
Indian Island
Port Townsend
Us Naval Reservation
Marrowstone Island
Quilcene Bay
Squamish Harbor
Port Gamble
Greenbank
Nordland
Lake Stevens
Lake Goodwin
Lake Ki
Lake Cavanaugh
Lord Hill Regional Park
Mukilteo
Edmonds
Woodway
Brier
Mountlake Terrace
Mill Creek
Snohomish
Everett
Arlington
Marysville
Stanwood
Camano
Oak Harbor
Coupeville
Port Townsend
Port Hadlock
Port Ludlow
Port Gamble
Kingston
Lofall
Hansville
Seattle (Ballinger)
Mountlake Terrace
Mill Creek
Lake Stevens

Industrial Fire Precaution Levels Shutdown Zones Map

Legend

- Section Maintenance Sites
- Area Maintenance Sites
- Project Engineering Sites
- OSC/Region HQ Sites
- Rest Area Sites
- Radio Sites
- Milepost Markers
- Tribal Protection/covered under IFPL
- Not covered under IFPL
- DNR protection/covered under IFPL
- Federal protection/covered under IFPL
- Indian Reservations

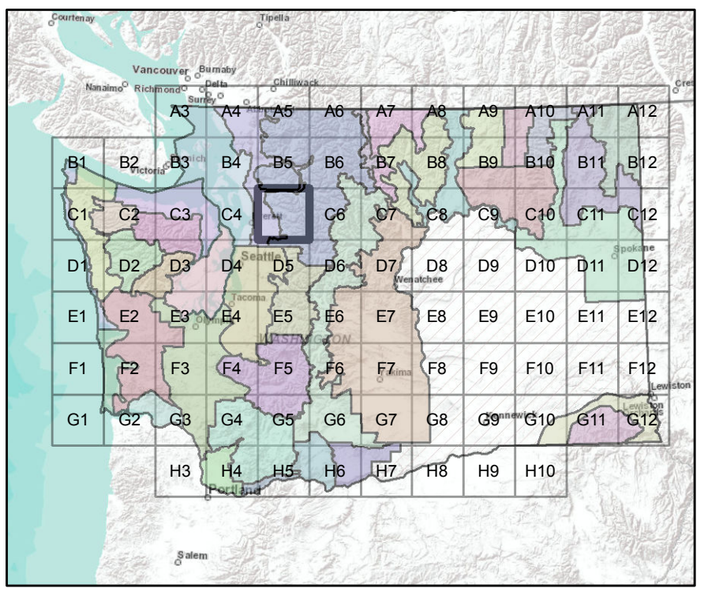

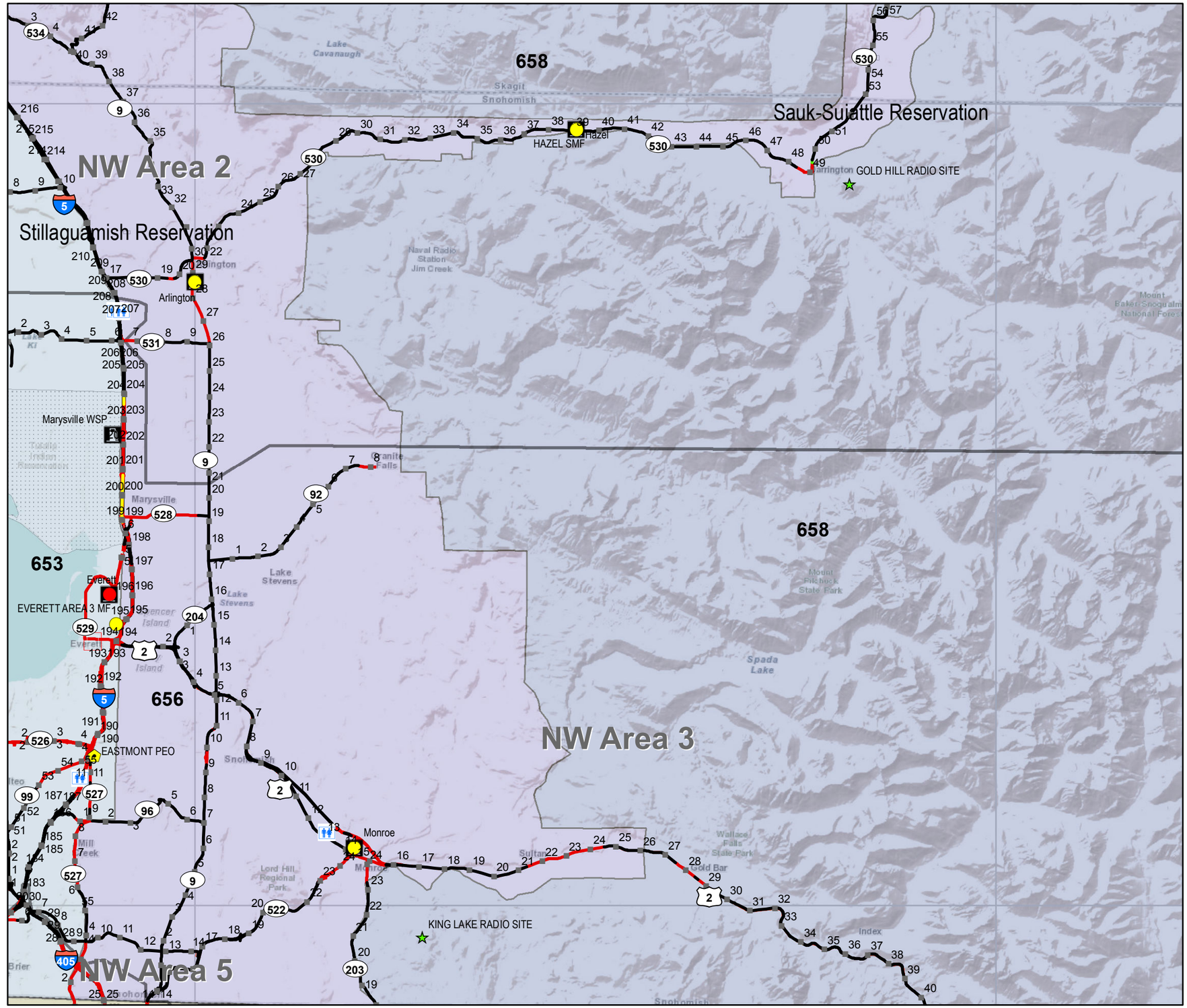

WSDOT

0 1.5 3 6 9 12 Miles

N

Industrial Fire Precaution Levels Shutdown Zones Map

Legend

- Section Maintenance Sites
- Area Maintenance Sites
- Project Engineering Sites
- OSC/Region HQ Sites
- Rest Area Sites
- Radio Sites
- Milepost Markers
- Tribal Protection/covered under IFPL
- Not covered under IFPL
- DNR protection/covered under IFPL
- Federal protection/covered under IFPL
- Indian Reservations

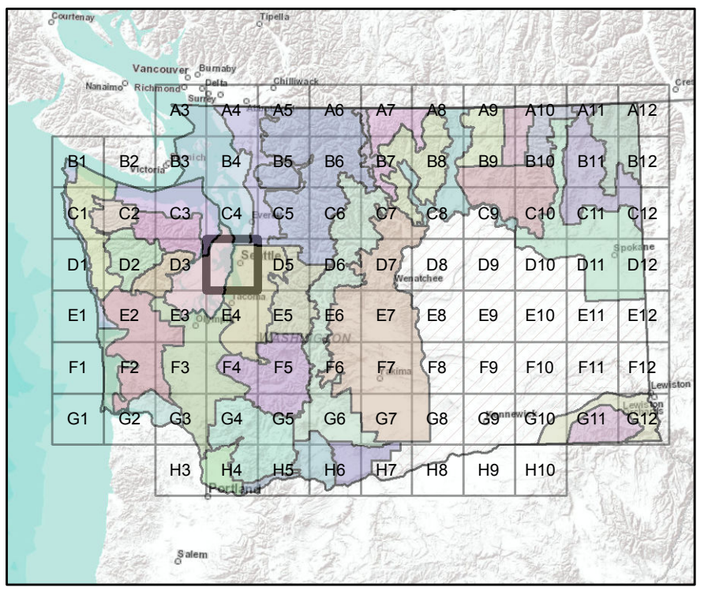

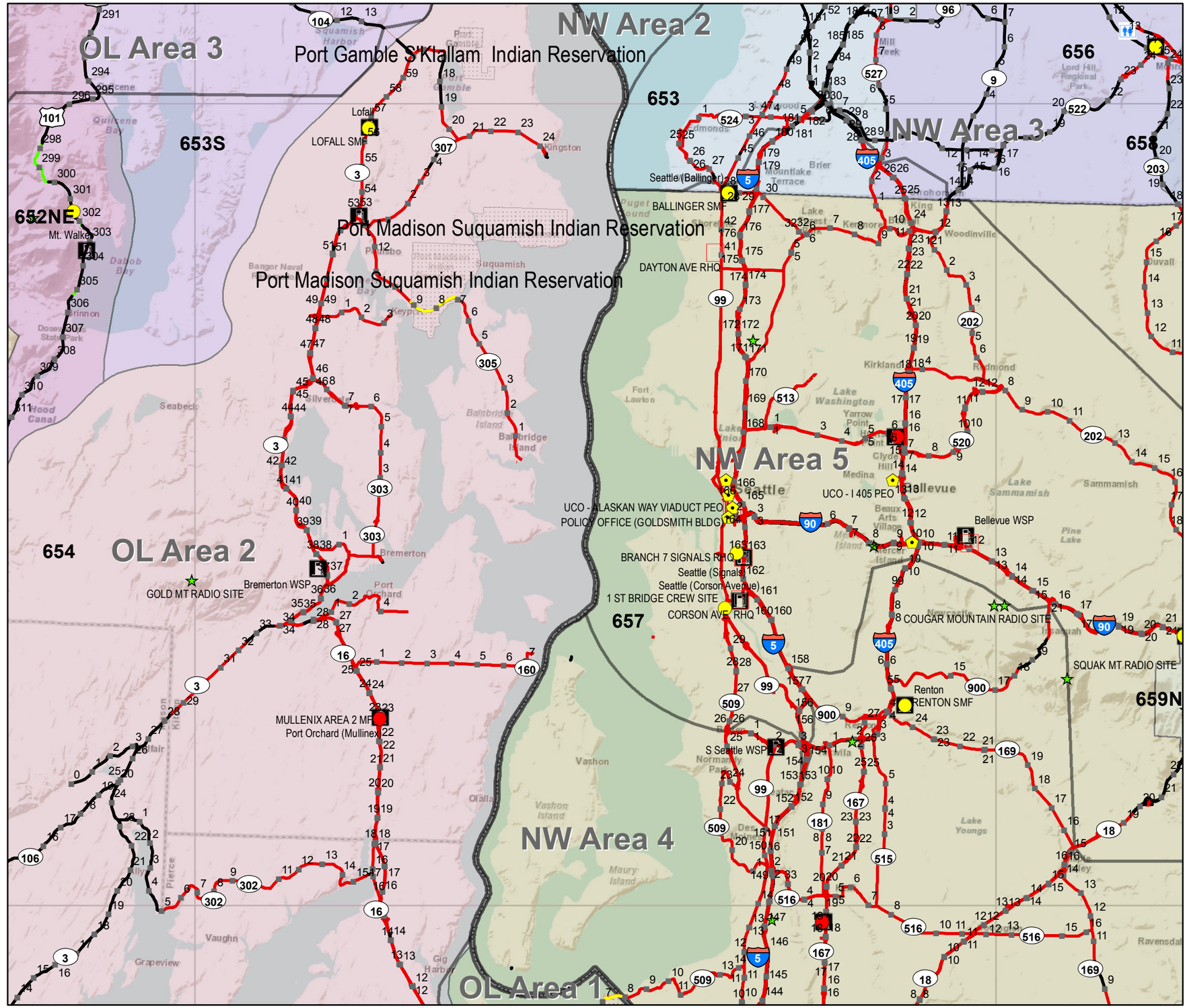

WSDOT

0 1.5 3 6 9 12 Miles

Industrial Fire Precaution Levels Shutdown Zones Map

Legend

- Section Maintenance Sites
- Area Maintenance Sites
- Project Engineering Sites
- OSC/Region HQ Sites
- Rest Area Sites
- Radio Sites
- Milepost Markers
- Tribal Protection/covered under IFPL
- Not covered under IFPL
- DNR protection/covered under IFPL
- Federal protection/covered under IFPL
- Indian Reservations

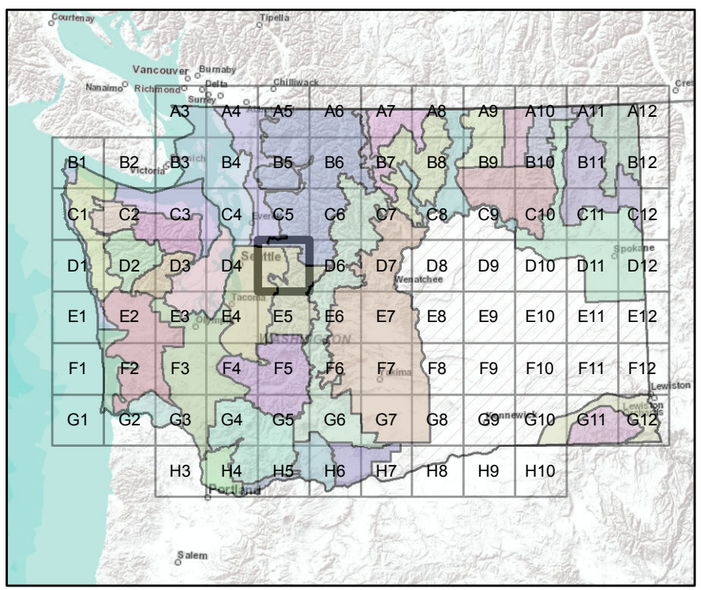

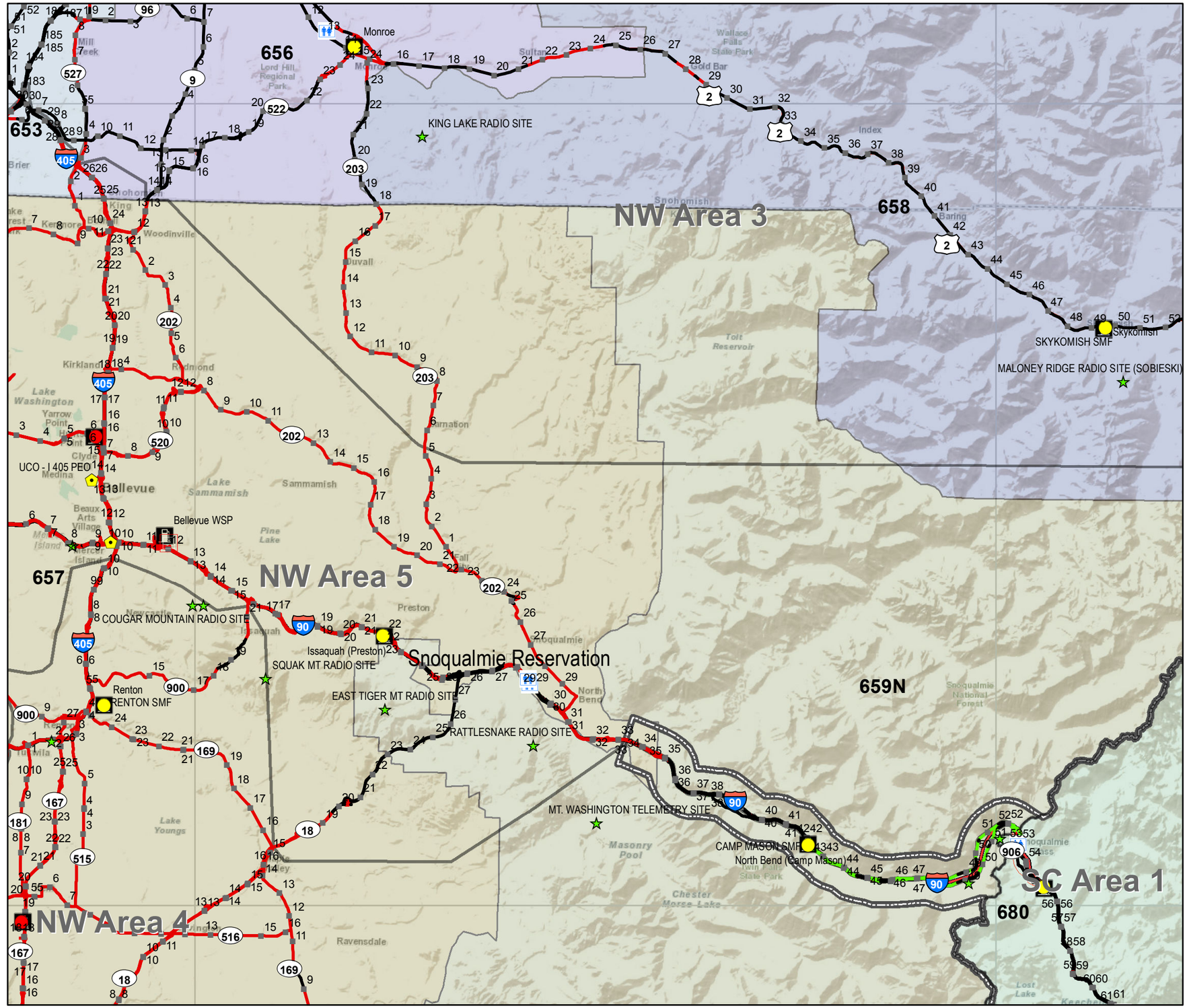

WSDOT

0 1.5 3 6 9 12 Miles

N