# Industrial Fire Precaution Levels Shutdown Zones Map

## Legend

- Section Maintenance Sites
- Area Maintenance Sites
- Project Engineering Sites
- OSC/Region HQ Sites
- Rest Area Sites
- Radio Sites
- Milepost Markers
- Tribal Protection/covered under IFPL
- Not covered under IFPL
- DNR protection/covered under IFPL
- Federal protection/covered under IFPL
- Indian Reservations

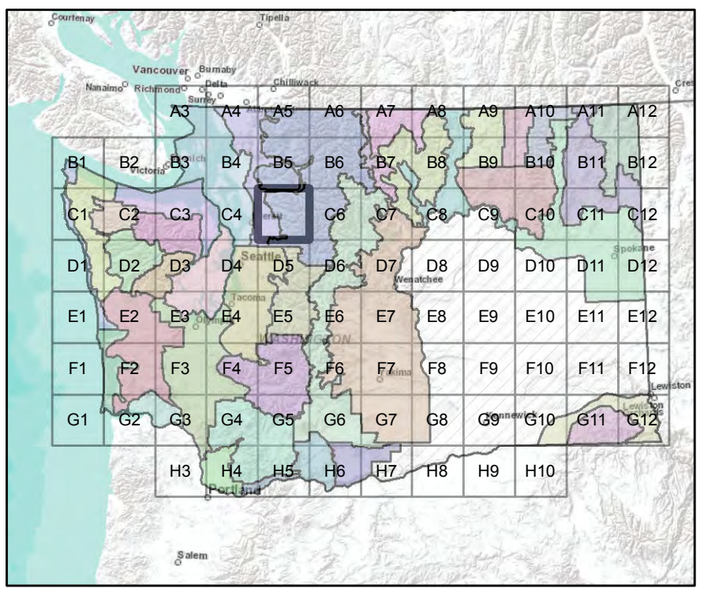
Vancouver
Bellingham
Seattle
Tacoma
Spokane
Portland
Salem
Yakima
Wenatchee
Kennewick
Lewiston
Victoria
Nanaimo
Courtenay
Tofino
Port Alberni
Kamloops
Kelowna
Penticton
Cranbrook
Nelson
Trail
Prince Rupert
Prince George
Dawson Creek
Fort St John
Fort Nelson
Whitehorse
Yellowknife
Edmonton
Calgary
Lethbridge
Medicine Hat
Saskatoon
Regina
Swift Current
Moose Jaw
Prince Albert
Lloydminster
Brandon
Thompson
Winnipeg
Dauphin
Thunder Bay
Kenora
Sault Ste Marie
Timmins
Sudbury
Kingston
Ottawa
Toronto
Hamilton
London
Windsor
Kitchener
Saint John
Fredericton
Moncton
Halifax
Sydney
Charlottetown
Iqaluit
Nuuk
Ilulissat
Qaqortoq
Kangerlussuaq
Aasiaat
Sisimiut
Qaanaaq
Upernavik
Ittoqqortoormiit
Qaqortoq
Nanortalik
Qeqertarsuatsiaat
Ilulissat
Aasiaat
Sisimiut
Qaanaaq
Upernavik
Ittoqqortoormiit

# Industrial Fire Precaution Levels Shutdown Zones Map

## Legend

- Section Maintenance Sites
- Area Maintenance Sites
- Project Engineering Sites
- OSC/Region HQ Sites
- Rest Area Sites
- Radio Sites
- Milepost Markers
- Tribal Protection/covered under IFPL
- Not covered under IFPL
- DNR protection/covered under IFPL
- Federal protection/covered under IFPL
- Indian Reservations

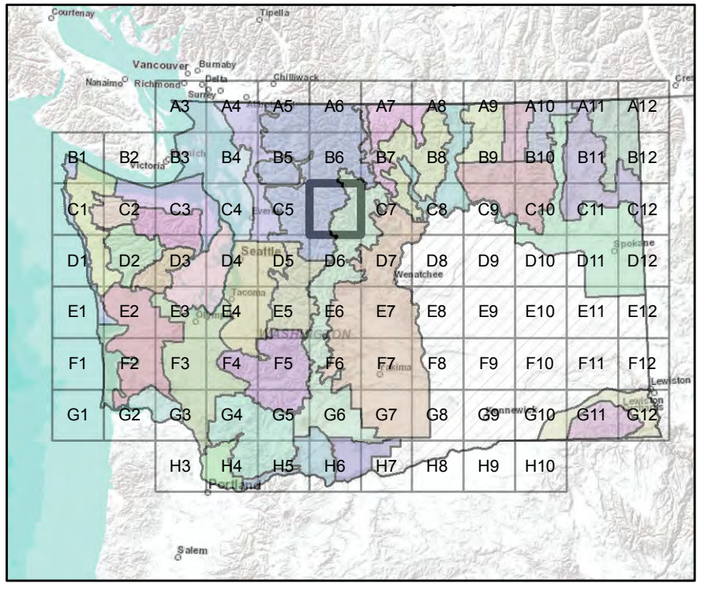


WSDOT

0 1.5 3 6 9 12 Miles

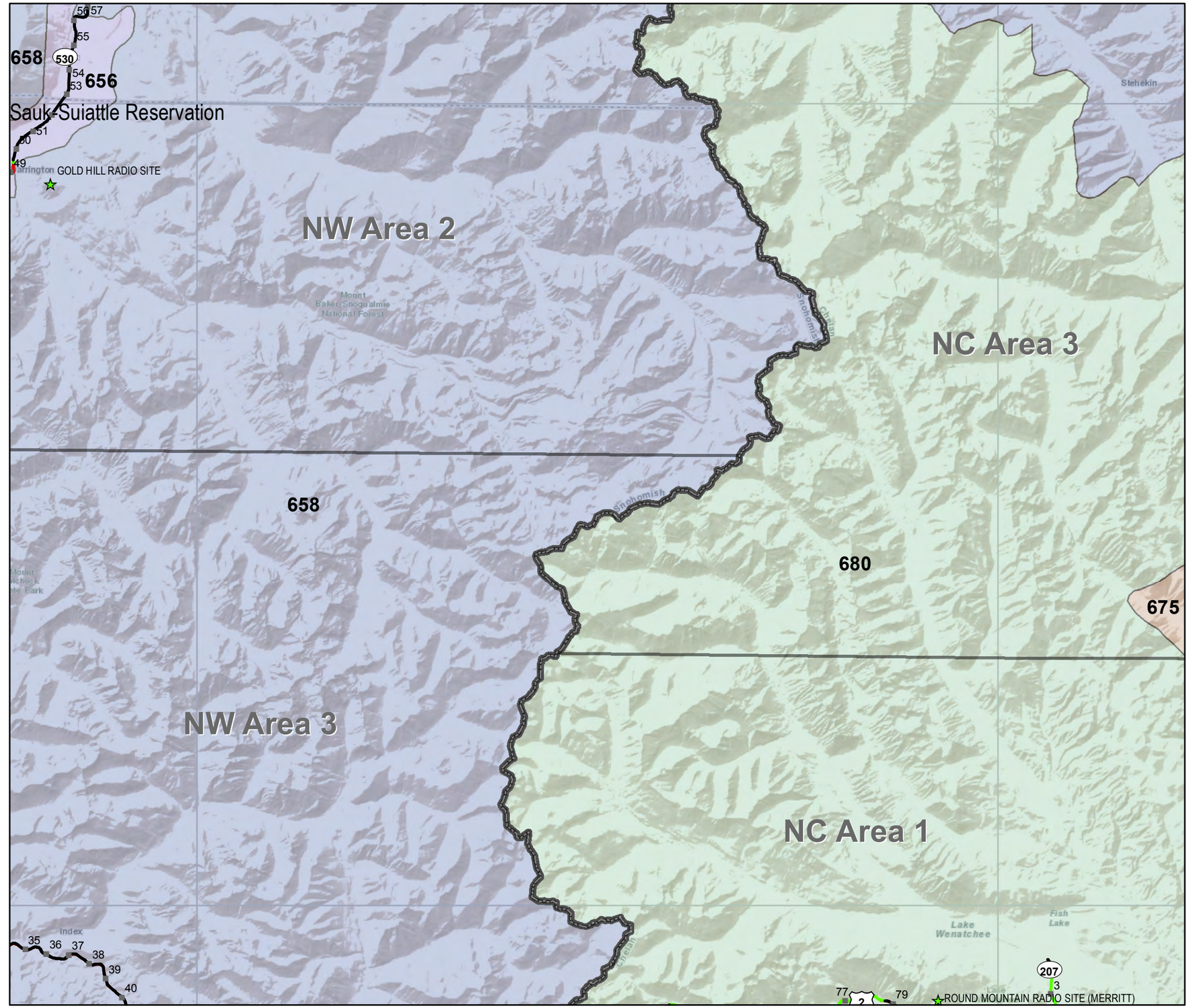

# Industrial Fire Precaution Levels Shutdown Zones Map

## Legend

- Section Maintenance Sites
- Area Maintenance Sites
- Project Engineering Sites
- OSC/Region HQ Sites
- Rest Area Sites
- Radio Sites
- Milepost Markers
- Tribal Protection/covered under IFPL
- Not covered under IFPL
- DNR protection/covered under IFPL
- Federal protection/covered under IFPL
- Indian Reservations

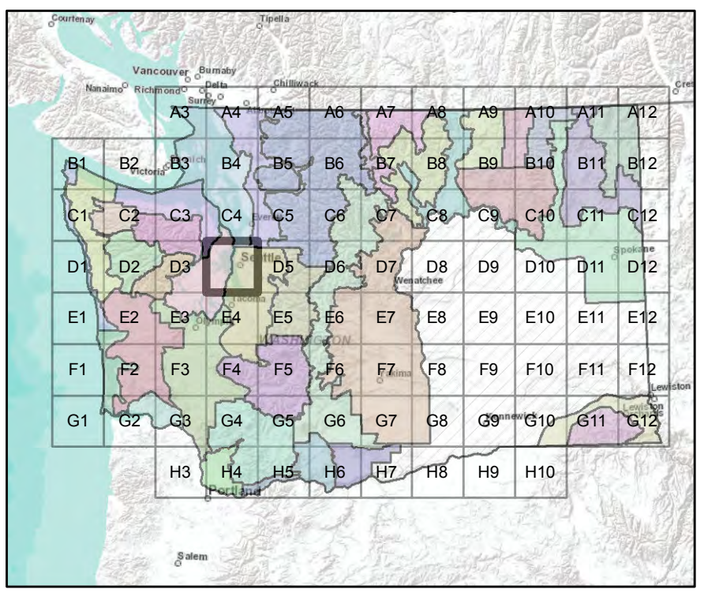


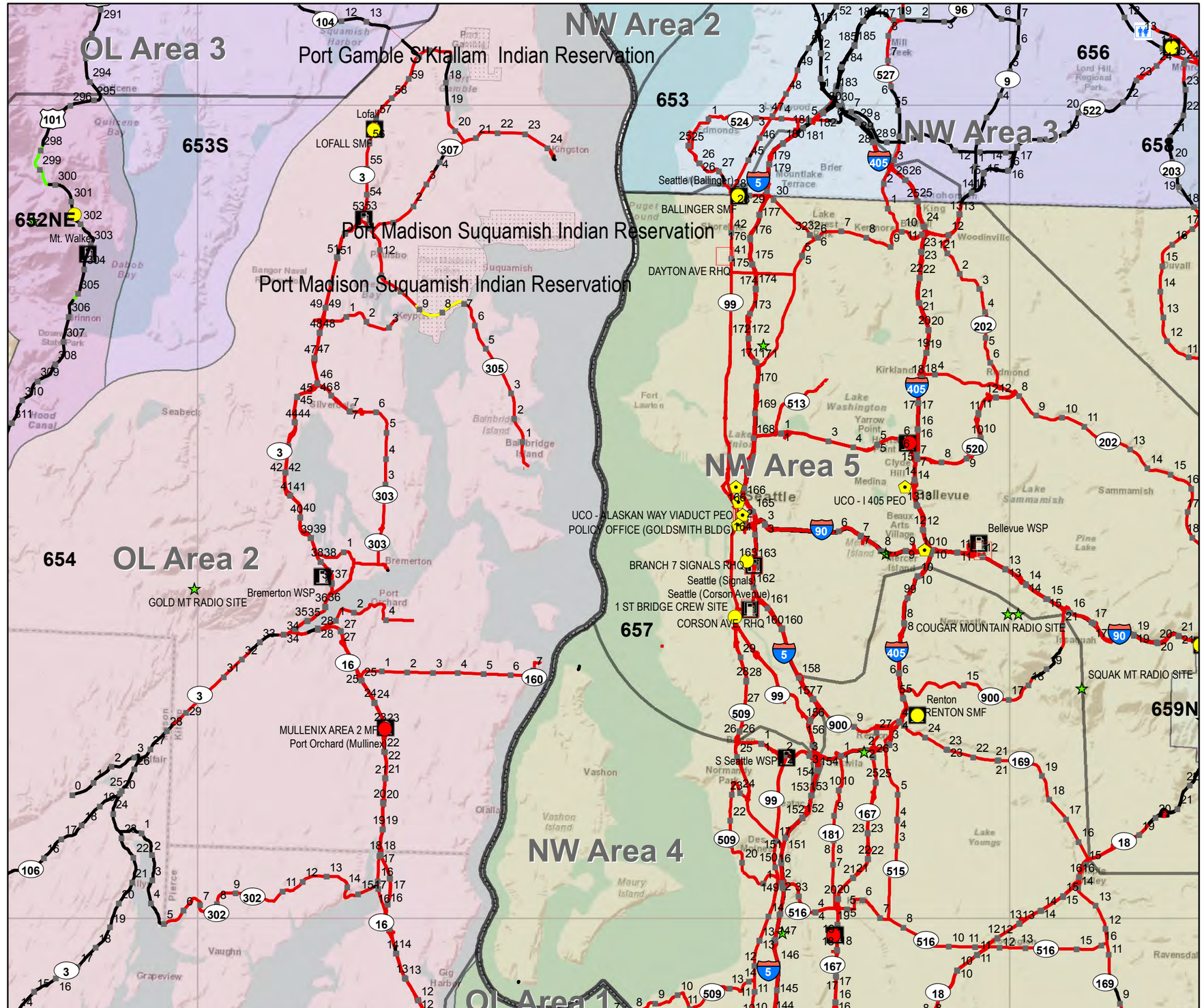


WSDOT

0 1.5 3 6 9 12 Miles

# Industrial Fire Precaution Levels Shutdown Zones Map

## Legend

- Section Maintenance Sites
- Area Maintenance Sites
- Project Engineering Sites
- OSC/Region HQ Sites
- Rest Area Sites
- Radio Sites
- Milepost Markers
- Tribal Protection/covered under IFPL
- Not covered under IFPL
- DNR protection/covered under IFPL
- Federal protection/covered under IFPL
- Indian Reservations

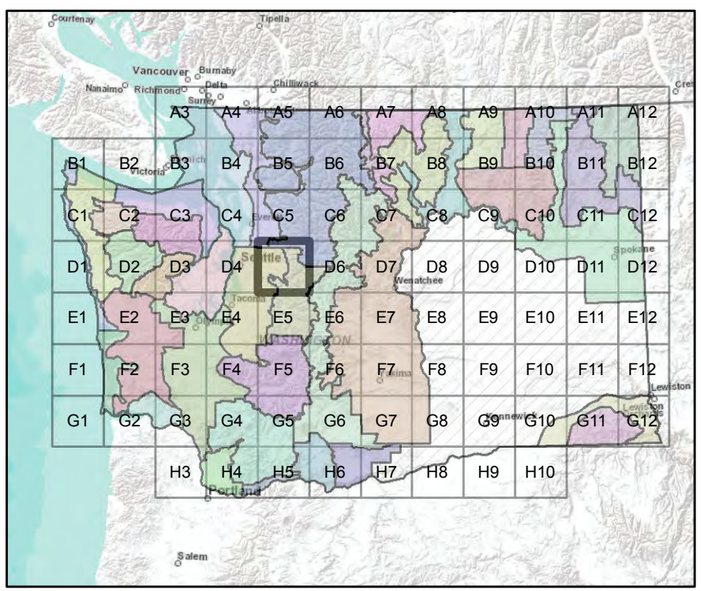


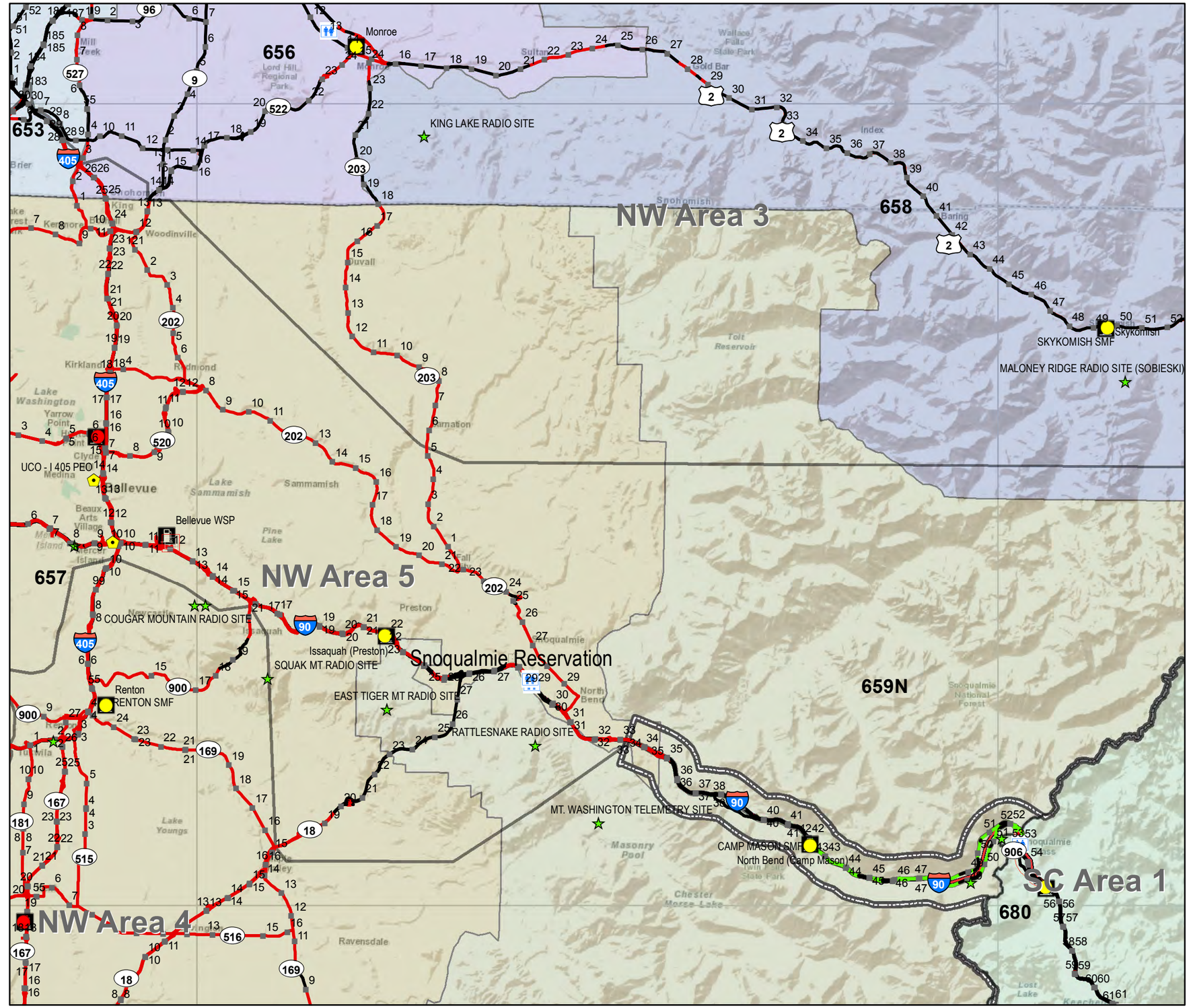


WSDOT

0 1.5 3 6 9 12 Miles

N

# Industrial Fire Precaution Levels Shutdown Zones Map

## Legend

- Section Maintenance Sites
- Area Maintenance Sites
- Project Engineering Sites
- OSC/Region HQ Sites
- Rest Area Sites
- Radio Sites
- Milepost Markers
- Tribal Protection/covered under IFPL
- Not covered under IFPL
- DNR protection/covered under IFPL
- Federal protection/covered under IFPL
- Indian Reservations

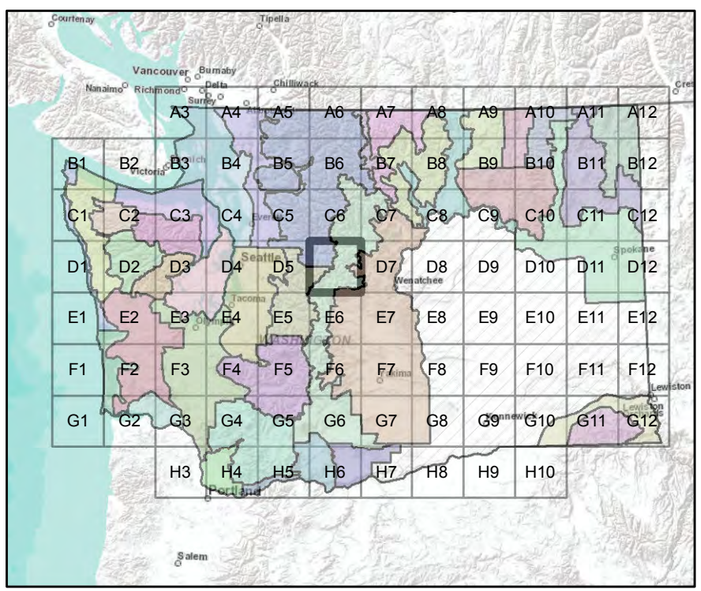


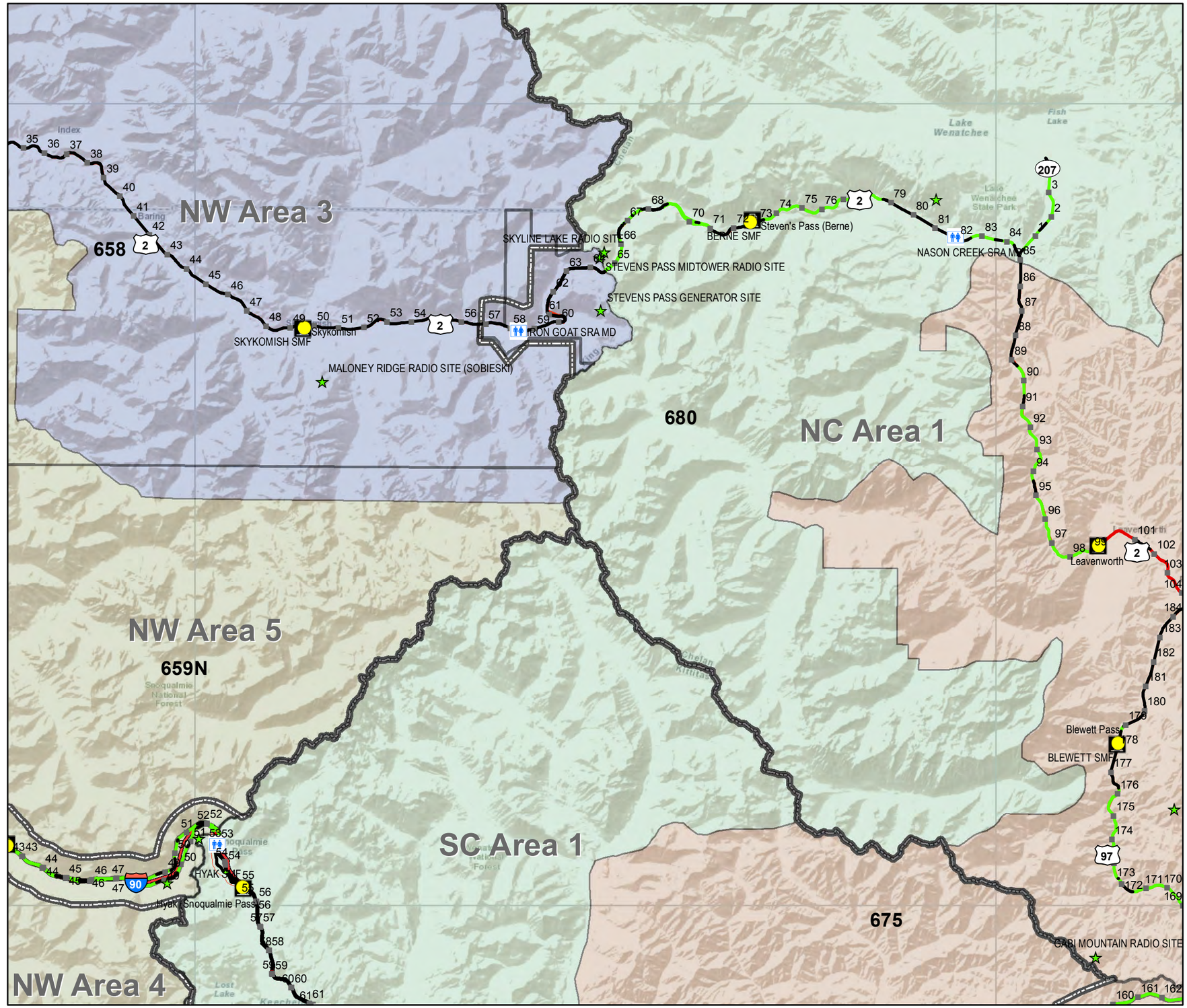


WSDOT

0 1.5 3 6 9 12 Miles

N

# Industrial Fire Precaution Levels Shutdown Zones Map

## Legend

- Section Maintenance Sites
- Area Maintenance Sites
- Project Engineering Sites
- OSC/Region HQ Sites
- Rest Area Sites
- Radio Sites
- Milepost Markers
- Tribal Protection/covered under IFPL
- Not covered under IFPL
- DNR protection/covered under IFPL
- Federal protection/covered under IFPL
- Indian Reservations

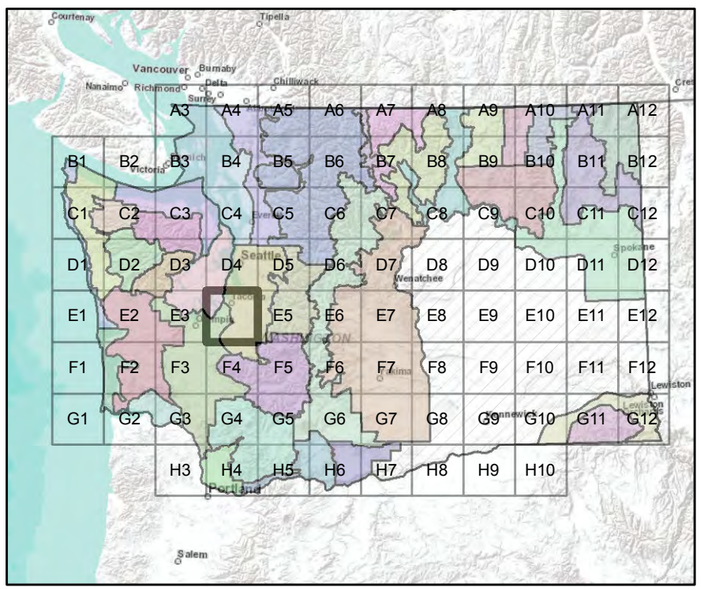


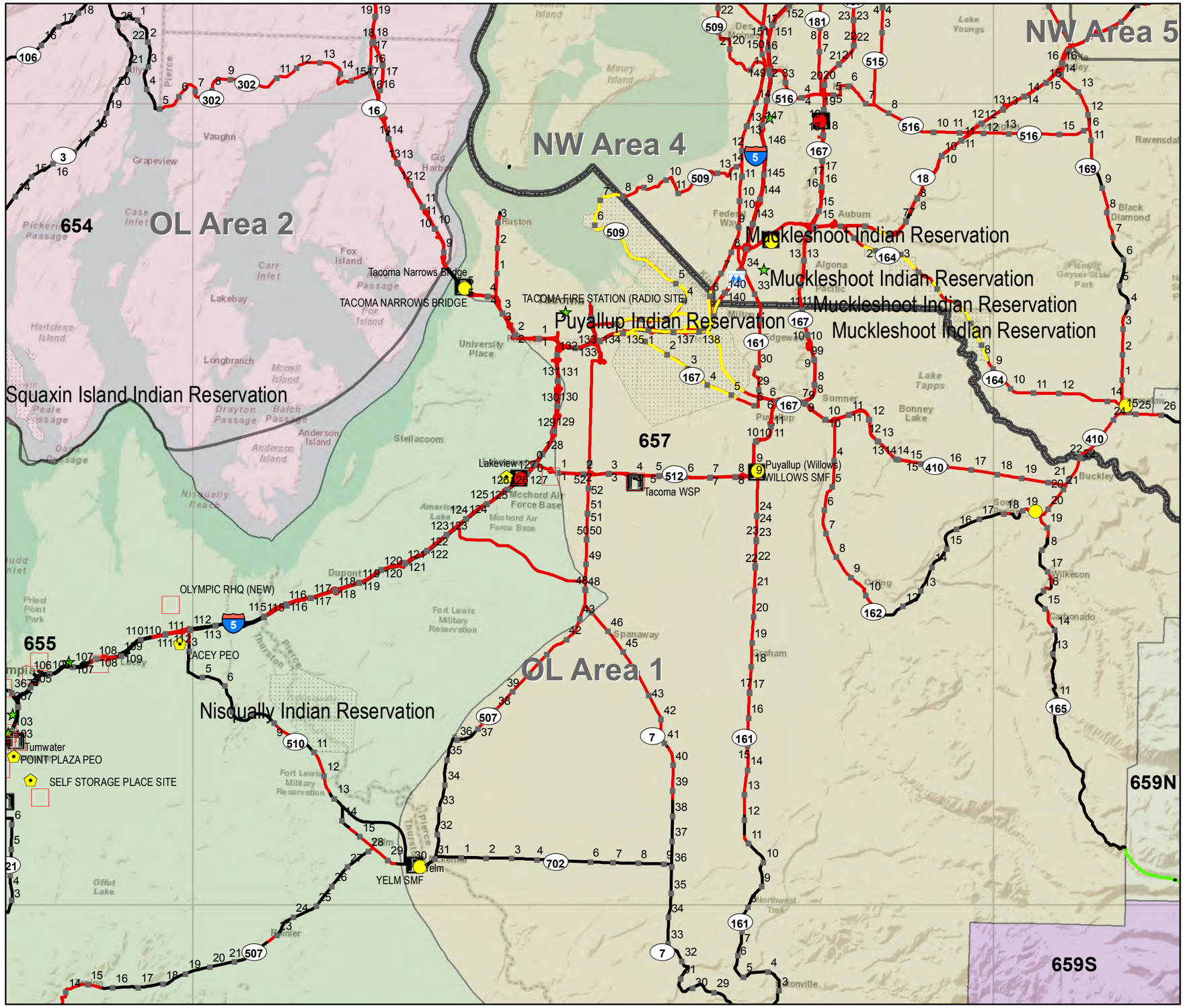


WSDOT

0 1.5 3 6 9 12 Miles

N

# Industrial Fire Precaution Levels Shutdown Zones Map

## Legend

- Section Maintenance Sites
- Area Maintenance Sites
- Project Engineering Sites
- OSC/Region HQ Sites
- Rest Area Sites
- Radio Sites
- Milepost Markers
- Tribal Protection/covered under IFPL
- Not covered under IFPL
- DNR protection/covered under IFPL
- Federal protection/covered under IFPL
- Indian Reservations

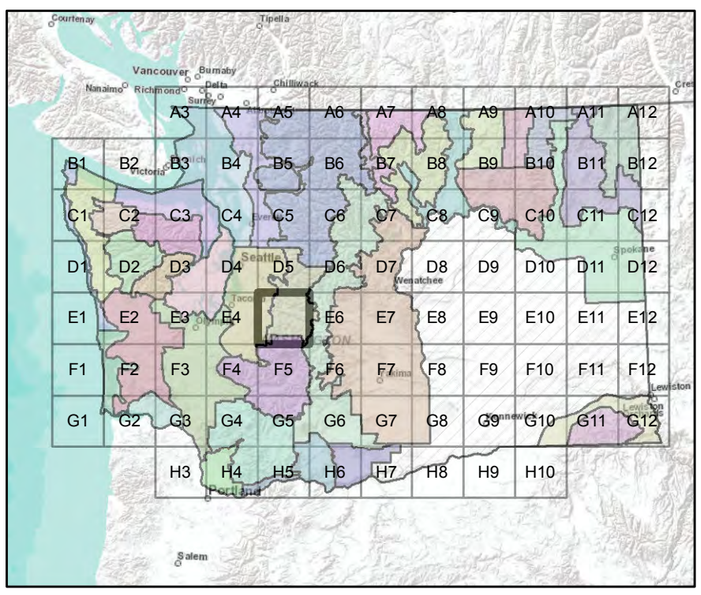


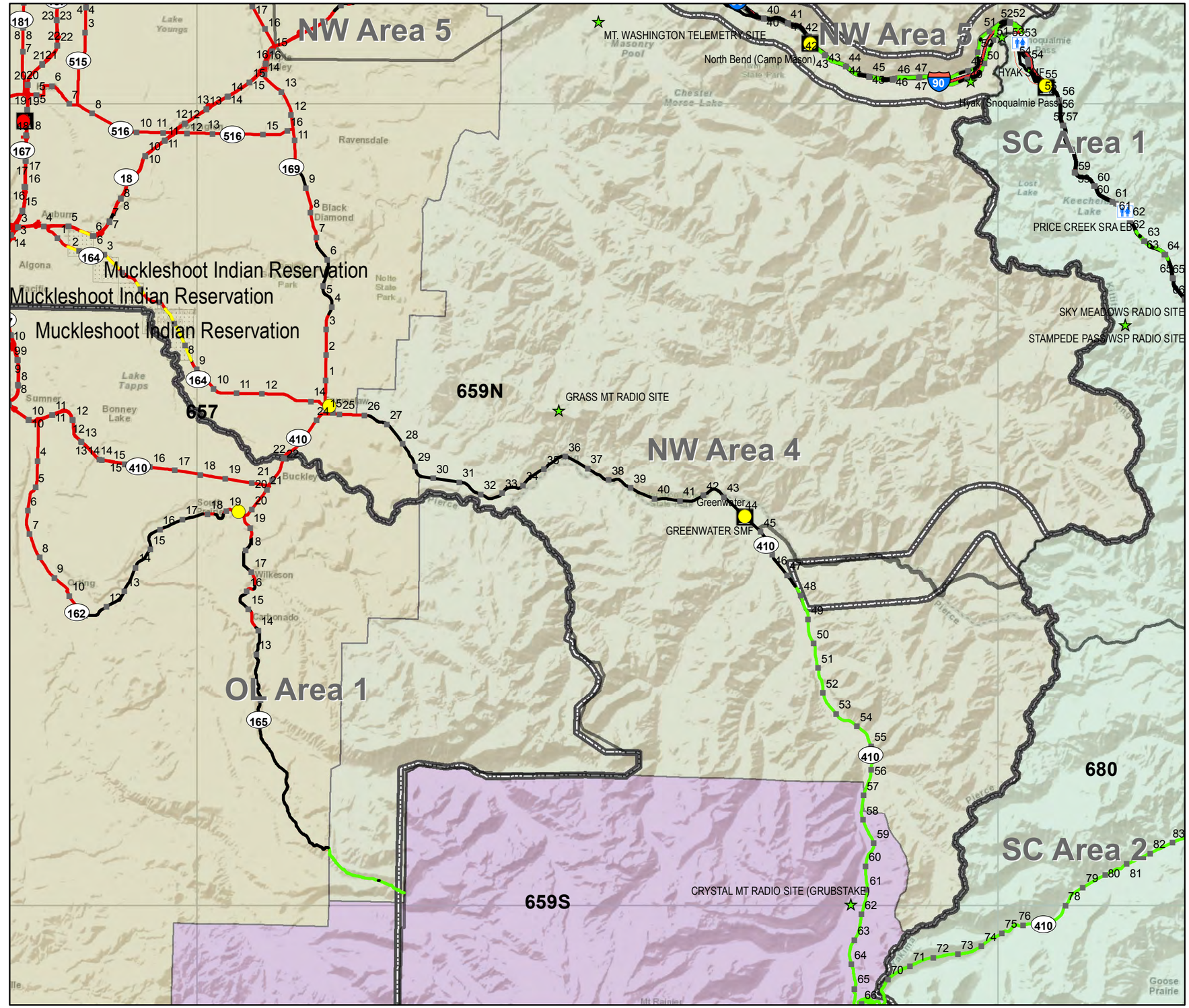


WSDOT

0 1.5 3 6 9 12 Miles

N

# Industrial Fire Precaution Levels Shutdown Zones Map

## Legend

- Section Maintenance Sites
- Area Maintenance Sites
- Project Engineering Sites
- OSC/Region HQ Sites
- Rest Area Sites
- Radio Sites
- Milepost Markers
- Tribal Protection/covered under IFPL
- Not covered under IFPL
- DNR protection/covered under IFPL
- Federal protection/covered under IFPL
- Indian Reservations

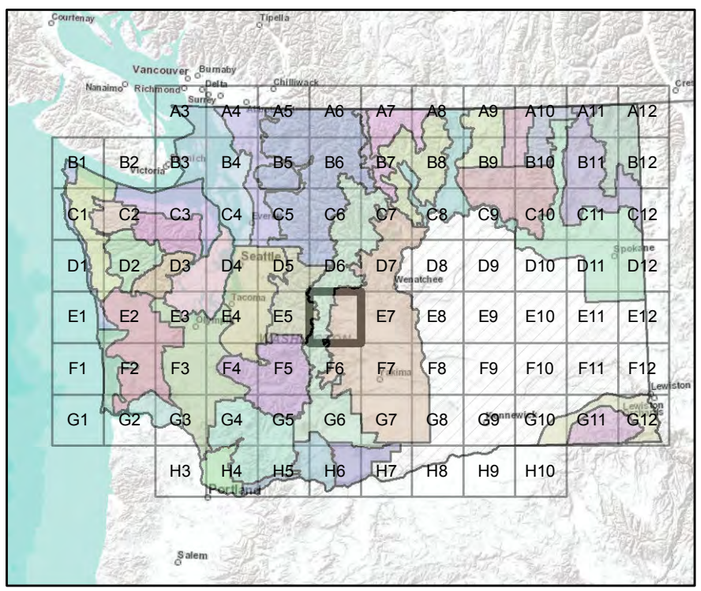


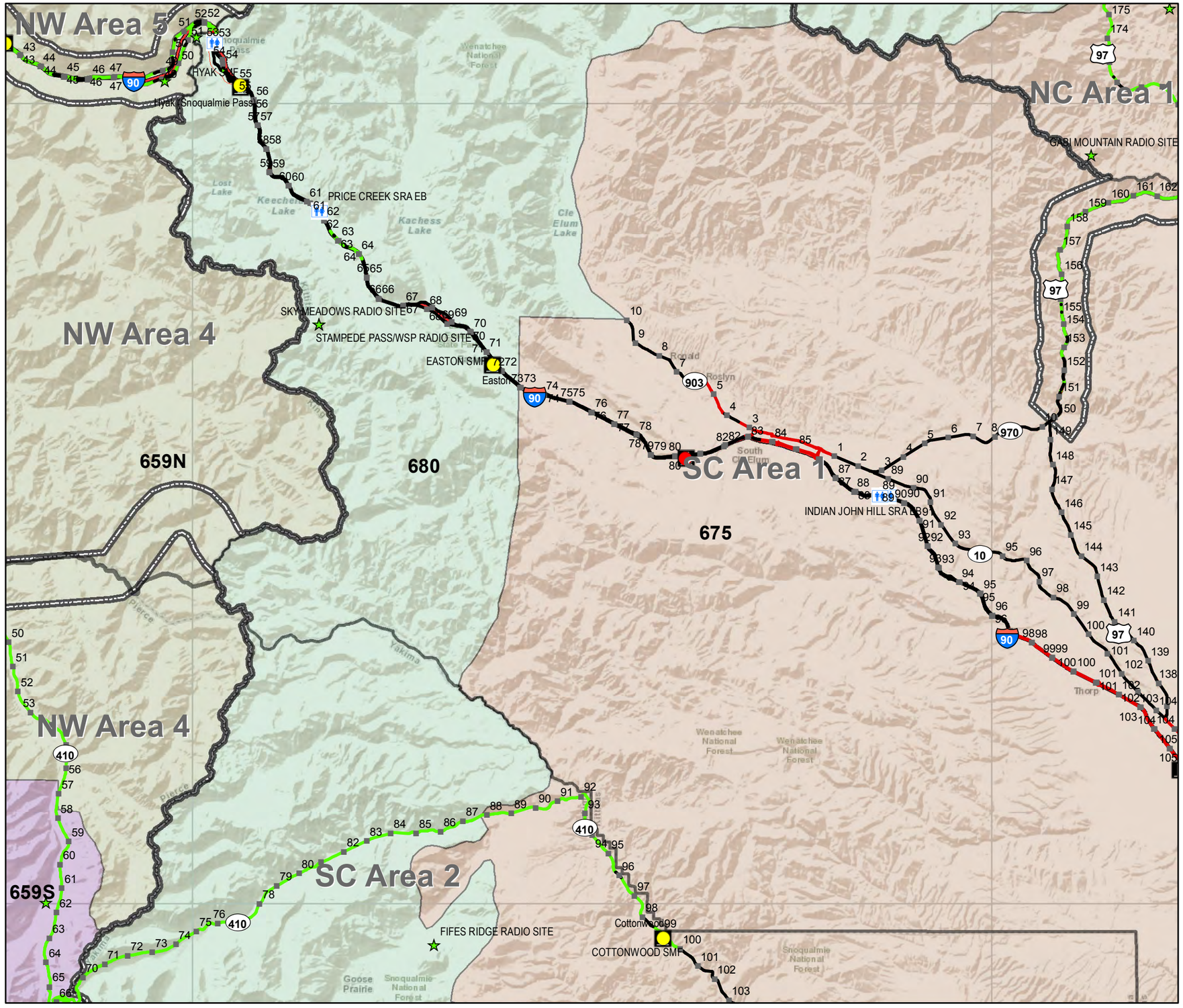


WSDOT

0 1.5 3 6 9 12 Miles

# Industrial Fire Precaution Levels Shutdown Zones Map

## Legend

- Section Maintenance Sites
- Area Maintenance Sites
- Project Engineering Sites
- OSC/Region HQ Sites
- Rest Area Sites
- Radio Sites
- Milepost Markers
- Tribal Protection/covered under IFPL
- Not covered under IFPL
- DNR protection/covered under IFPL
- Federal protection/covered under IFPL
- Indian Reservations

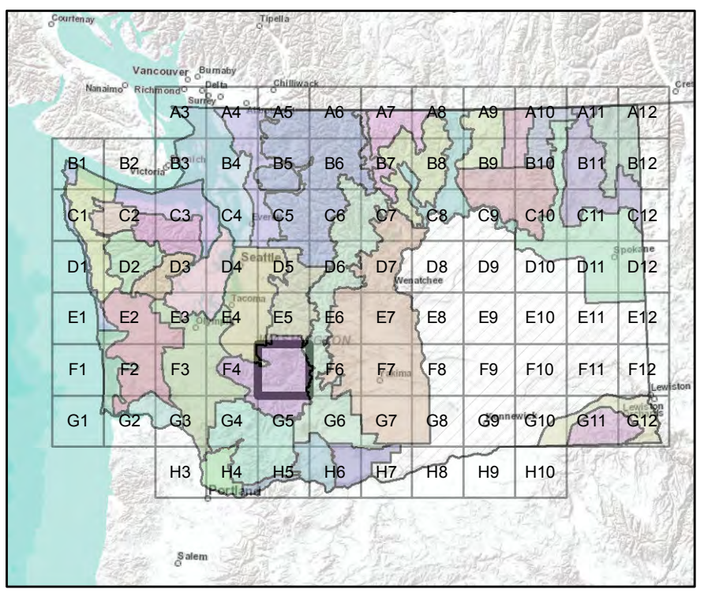


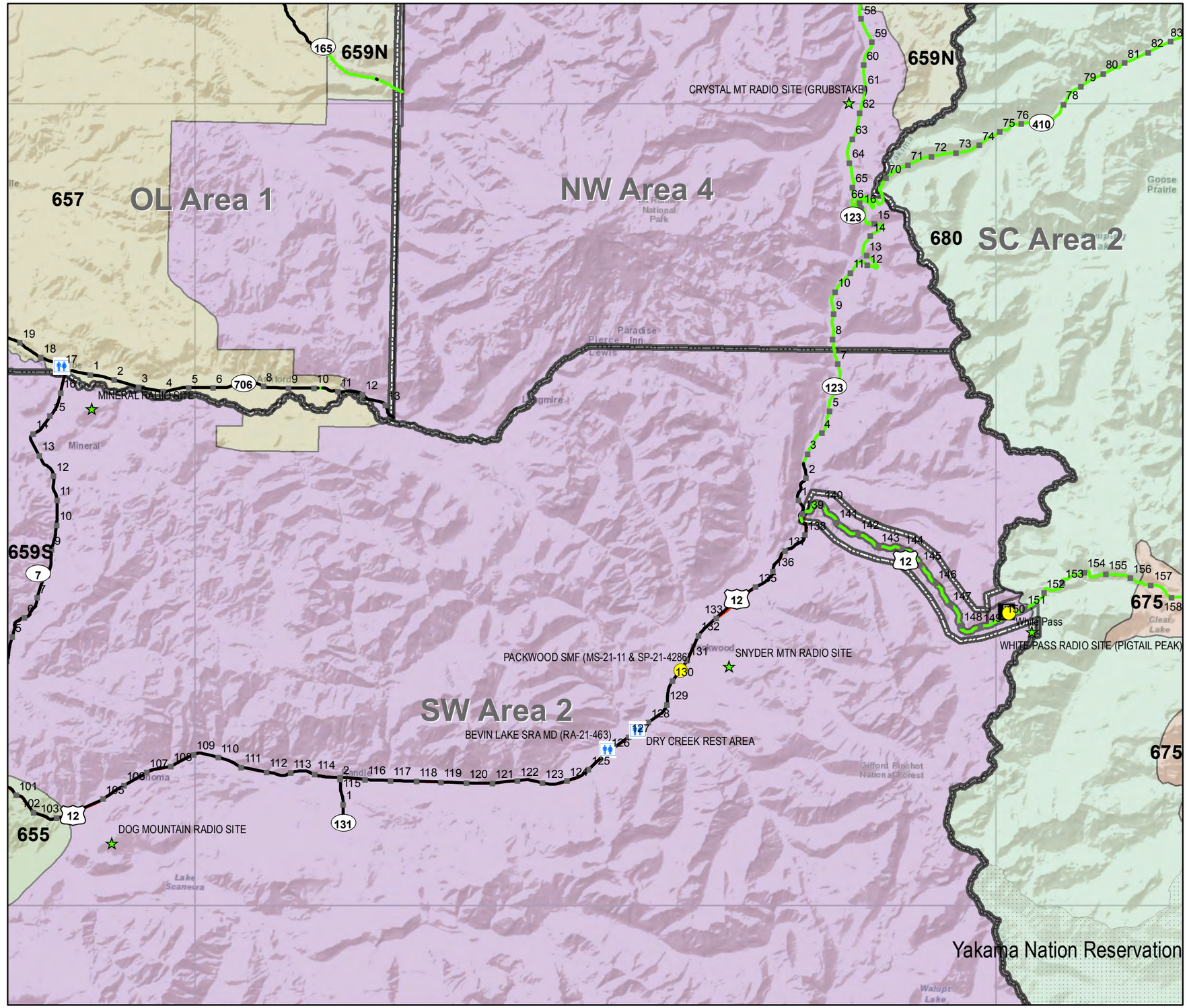


WSDOT

0 1.5 3 6 9 12 Miles

N

# Industrial Fire Precaution Levels Shutdown Zones Map

## Legend

- Section Maintenance Sites
- Area Maintenance Sites
- Project Engineering Sites
- OSC/Region HQ Sites
- Rest Area Sites
- Radio Sites
- Milepost Markers
- Tribal Protection/covered under IFPL
- Not covered under IFPL
- DNR protection/covered under IFPL
- Federal protection/covered under IFPL
- Indian Reservations

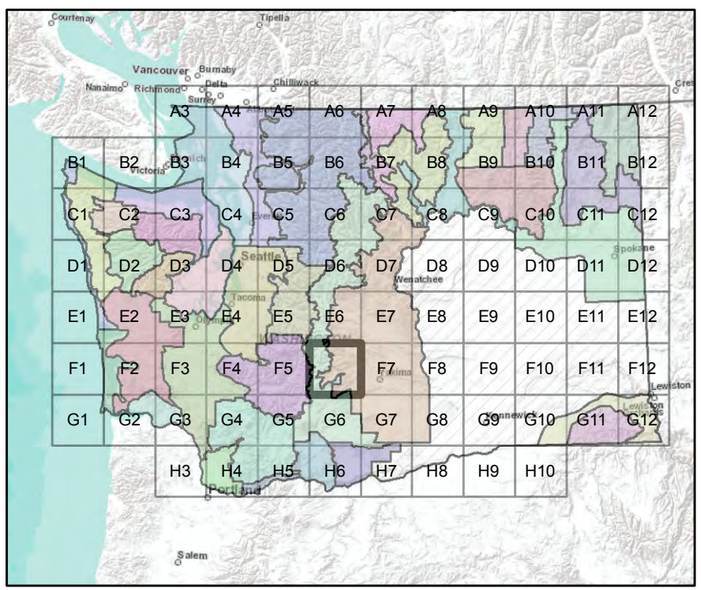


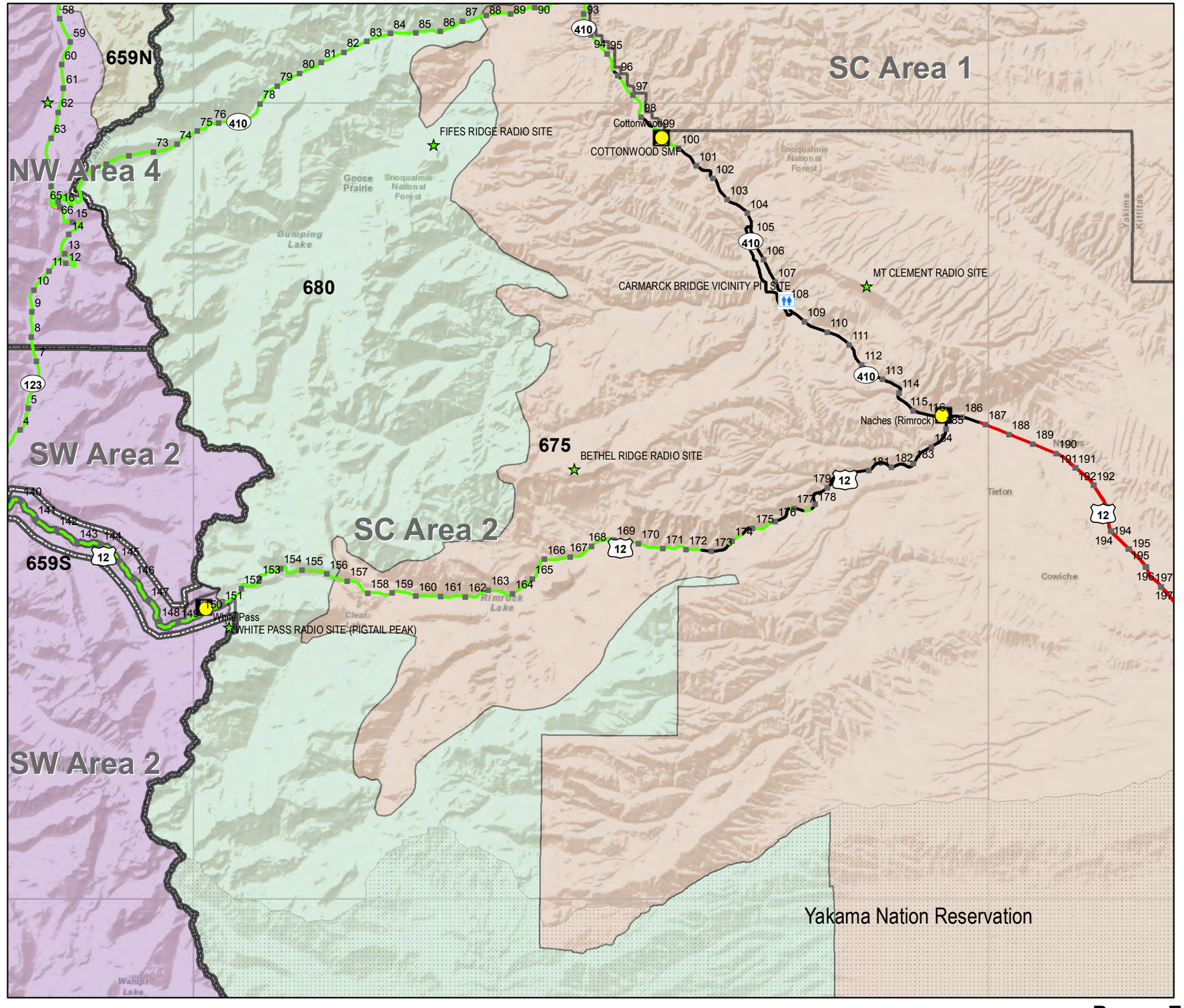


WSDOT

0 1.5 3 6 9 12 Miles

N