Industrial Fire Precaution Levels Shutdown Zones Map

Legend

- Section Maintenance Sites
- Area Maintenance Sites
- Project Engineering Sites
- OSC/Region HQ Sites
- Rest Area Sites
- Radio Sites
- Milepost Markers
- Tribal Protection/covered under IFPL
- Not covered under IFPL
- DNR protection/covered under IFPL
- Federal protection/covered under IFPL
- Indian Reservations

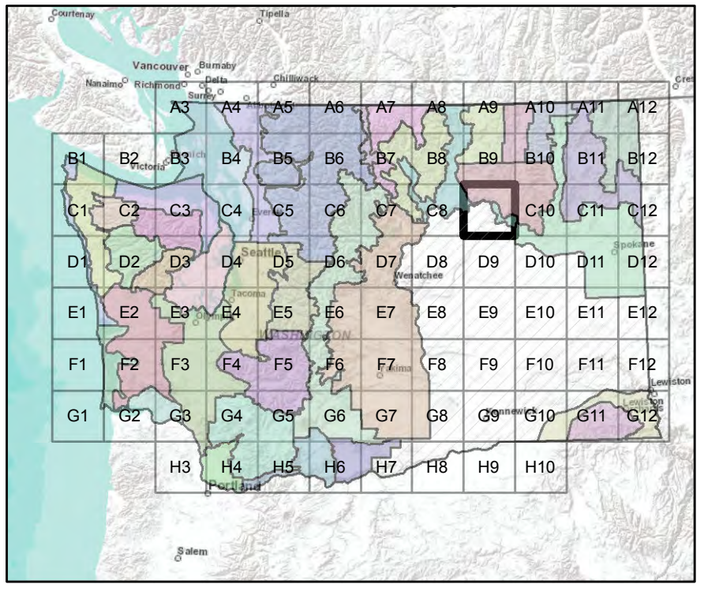

WSDOT

0 1.5 3 6 9 12 Miles

PITCHER MT RADIO SITE

678

Colville Indian Reservation

684

NC Area 3

EA Area 4

EA Area 3

686

Douglas

Crown Point State Park

Woods Lake

Grant

Lincoln

Electric City

ELECTRIC CITY SMF

ELECTRIC CITY RIDGE RADIO SITE

SPUR 174

COULEE DAM RADIO SITE

KELLER FERRY SMF/SRA

JONES BAY RADIO SITE

Steamboat Rock State Park

Banks Lake

Page: C9

Industrial Fire Precaution Levels Shutdown Zones Map

Legend

- Section Maintenance Sites
- Area Maintenance Sites
- Project Engineering Sites
- OSC/Region HQ Sites
- Rest Area Sites
- Radio Sites
- Milepost Markers
- Tribal Protection/covered under IFPL
- Not covered under IFPL
- DNR protection/covered under IFPL
- Federal protection/covered under IFPL
- Indian Reservations

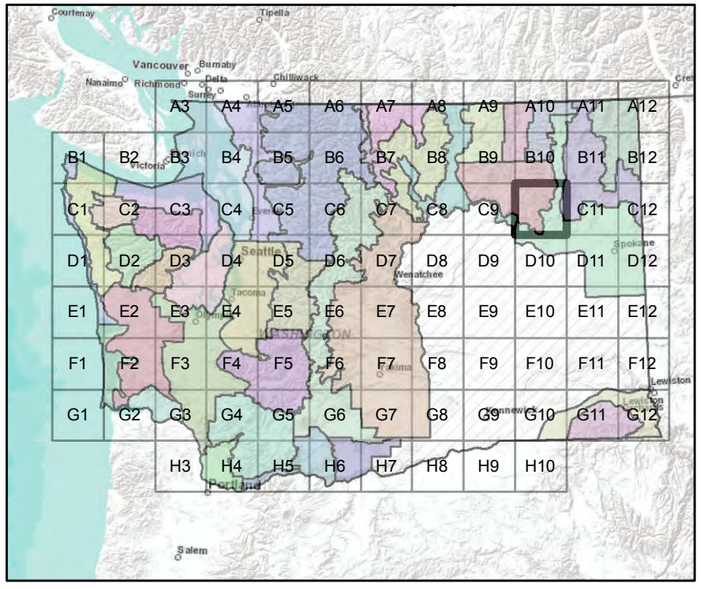

WSDOT

0 1.5 3 6 9 12 Miles

N

678

NC Area 3

Colville Indian Reservation

EA Area 4

687

684

686

KELLER FERRY SMF/SRA

JONES BAY RADIO SITE

Hunters
HUNTERS SMF

Spokane Indian Reservation

EA Area 3

Lincoln

Industrial Fire Precaution Levels Shutdown Zones Map

Legend

- Section Maintenance Sites
- Area Maintenance Sites
- Project Engineering Sites
- OSC/Region HQ Sites
- Rest Area Sites
- Radio Sites
- Milepost Markers
- Tribal Protection/covered under IFPL
- Not covered under IFPL
- DNR protection/covered under IFPL
- Federal protection/covered under IFPL
- Indian Reservations

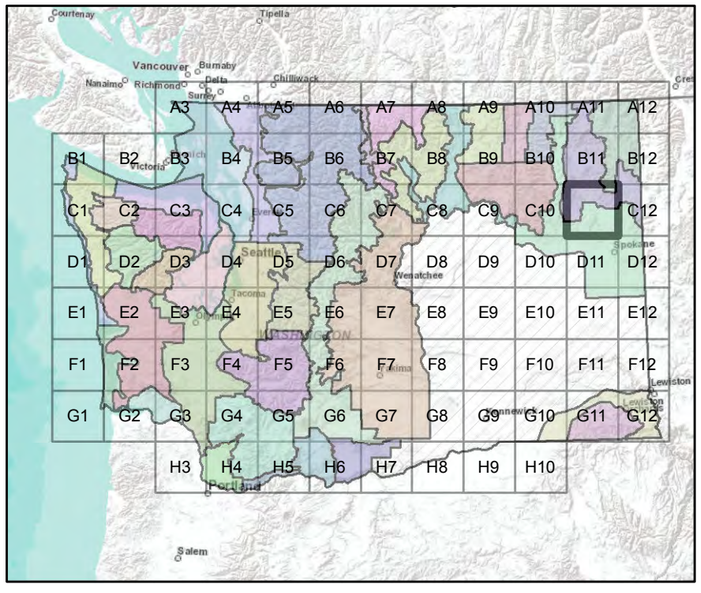

WSDOT

0 1.5 3 6 9 12 Miles

N

Colville Indian Reservation

678

687

688

686

Spokane Indian Reservation

Kalispel Indian Reservation

EA Area 4

EA Area 1

EA Area 3

CHEWELAH RADIO SITE

SCOOP MOUNTAIN RADIO SITE

GROUSE CREEK SMP

Loon Lake

12 HATCH RD. (PROPOSED AREA HQ)

Waitts Lake

Deer Lake

Long Lake

Pend Oreille

Spokane

Elk

Mead

Chattaroy

Colbert

Deer Park

Riverside State Park

Lincoln

Spokane

Whitman

Chewelah

Loon Lake

Valley

Addy

Ford

Wellpinit

Fruitland

Ellisford

Ingomar

Tum Tum

Dartford

Otis Orchards

Greenacres

Liberty Lake

Millwood

Newman Lake

Hayden

Post Falls

Rathdrum

Athol

Coeur d'Alene

Kellogg

Wallace

Mullan

Pinehurst

Kingston

Silverton

Cle Elum

Ellensburg

Moses Lake

Ephrata

Soap Lake

Wilbur

Davenport

Reardan

Odessa

Ritzville

Sprague

Cheney

Medical Lake

Airway Heights

Fairfield

Rockford

Latah

Tekoa

Oakesdale

Rosalia

Colfax

Pullman

Moscow

Lewiston

Clarkston

Asotin

Dayton

Waitsburg

Prescott

College Place

Walla Walla

Milton-Freewater

Pendleton

Hermiston

Boardman

Umatilla

Arlington

Stanwood

Marysville

Everett

Snohomish

Monroe

Sultan

Gold Bar

Index

Granite Falls

Darrington

Concrete

Sedro-Woolley

Burlington

Mount Vernon

Bellingham

Ferndale

Lynden

Blaine

Sumas

Page: C11

Industrial Fire Precaution Levels Shutdown Zones Map

Legend

- Section Maintenance Sites
- Area Maintenance Sites
- Project Engineering Sites
- OSC/Region HQ Sites
- Rest Area Sites
- Radio Sites
- Milepost Markers
- Tribal Protection/covered under IFPL
- Not covered under IFPL
- DNR protection/covered under IFPL
- Federal protection/covered under IFPL
- Indian Reservations

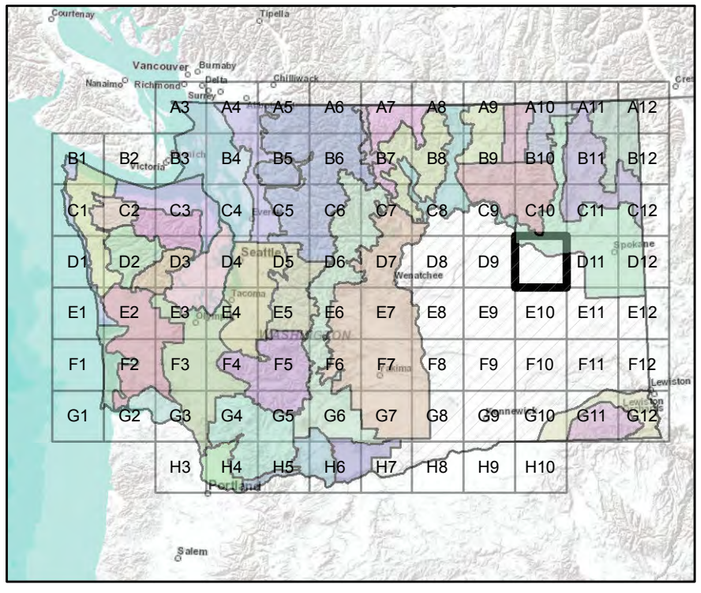

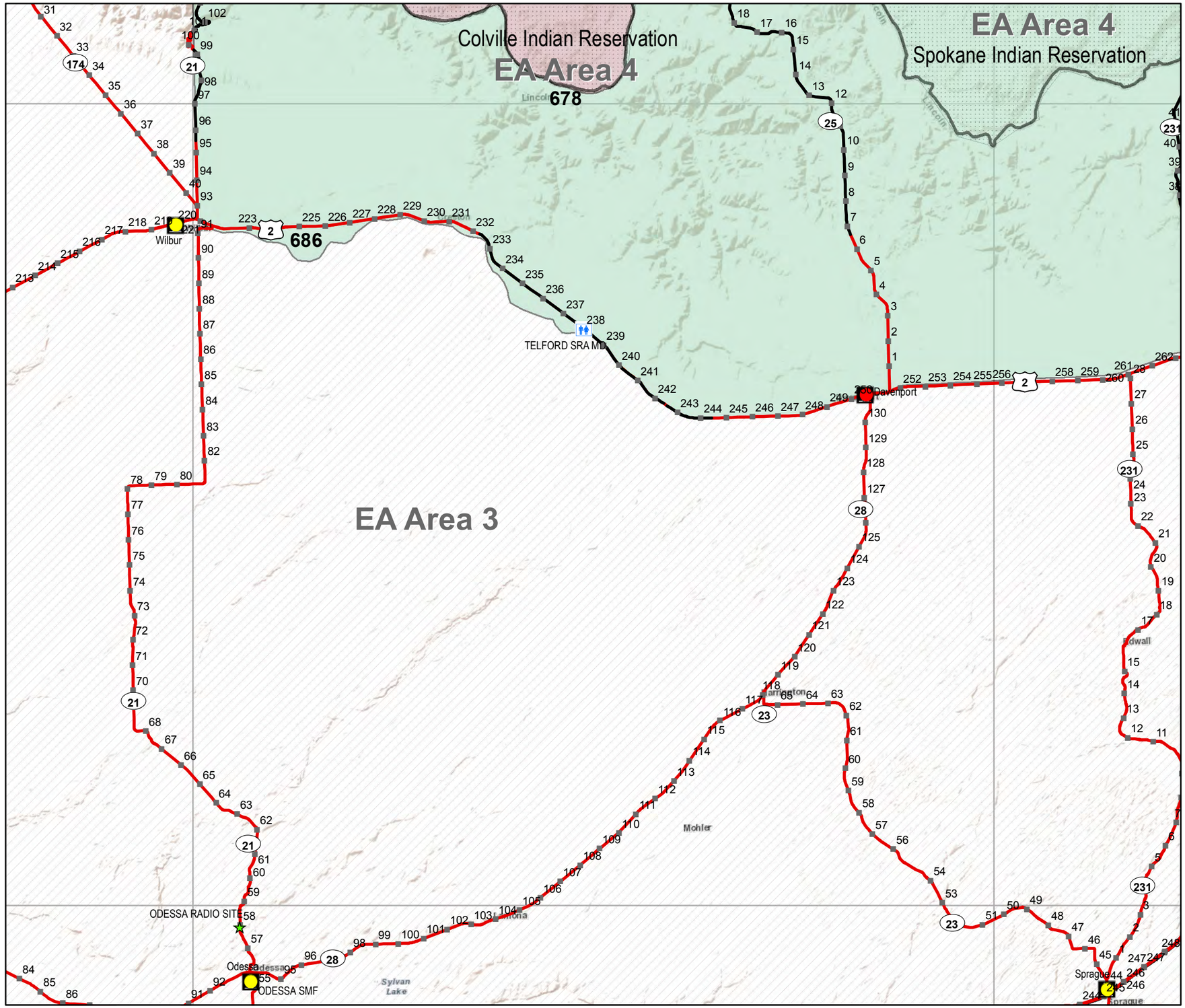

WSDOT

0 1.5 3 6 9 12 Miles

N

Industrial Fire Precaution Levels Shutdown Zones Map

Legend

- Section Maintenance Sites
- Area Maintenance Sites
- Project Engineering Sites
- OSC/Region HQ Sites
- Rest Area Sites
- Radio Sites
- Milepost Markers
- Tribal Protection/covered under IFPL
- Not covered under IFPL
- DNR protection/covered under IFPL
- Federal protection/covered under IFPL
- Indian Reservations

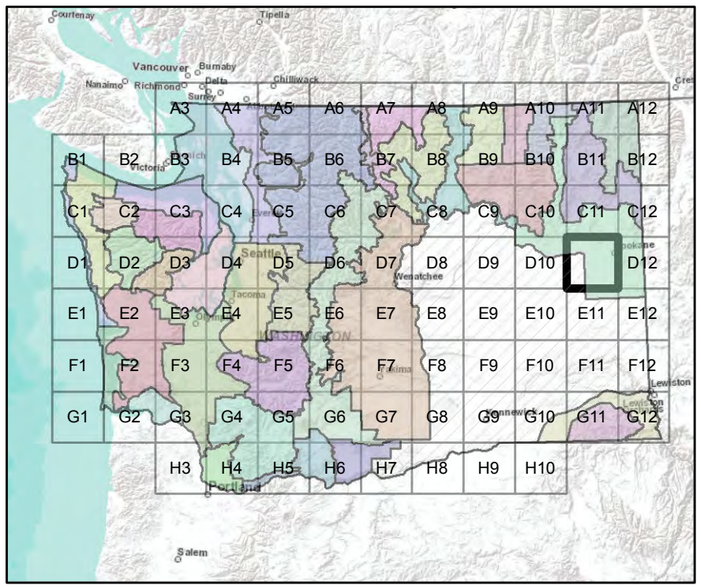

WSDOT

0 1.5 3 6 9 12 Miles

N

EA Area 4
Spokane Indian Reservation

Kalispel Indian Reservation

686

EA Area 1

EA Area 3

EA Area 2

MAGNUSON BUTTE RADIO SITE

12 HATCH RD. (PROPOSED AREA HQ)

SPOKANE RHQ

Spokane (Mayfair)

SPOKANE SIGNALS (RUBY ST) SITE

Spokane WSP

Davenport

Sprague

Cheney

Mead

Fairchild Air Force Base

Long Lake

Lincoln

Spokane

Industrial Fire Precaution Levels Shutdown Zones Map

Legend

- Section Maintenance Sites
- Area Maintenance Sites
- Project Engineering Sites
- OSC/Region HQ Sites
- Rest Area Sites
- Radio Sites
- Milepost Markers
- Tribal Protection/covered under IFPL
- Not covered under IFPL
- DNR protection/covered under IFPL
- Federal protection/covered under IFPL
- Indian Reservations

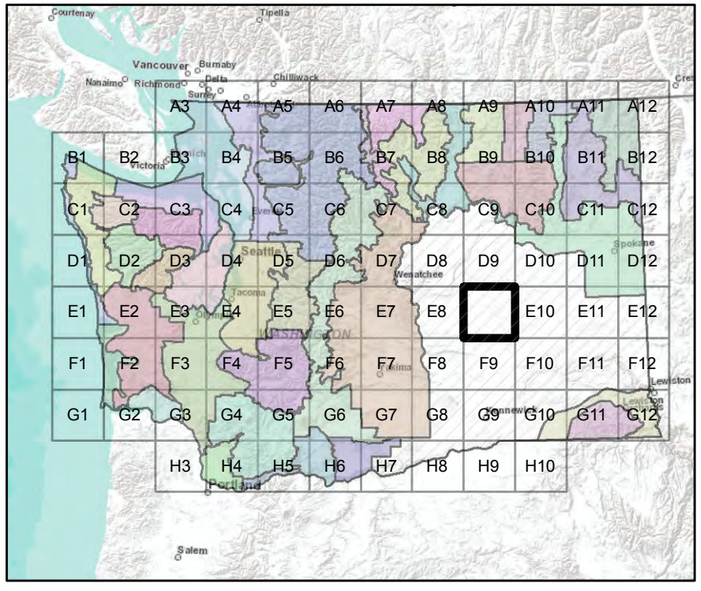

WSDOT

0 1.5 3 6 9 12 Miles

N

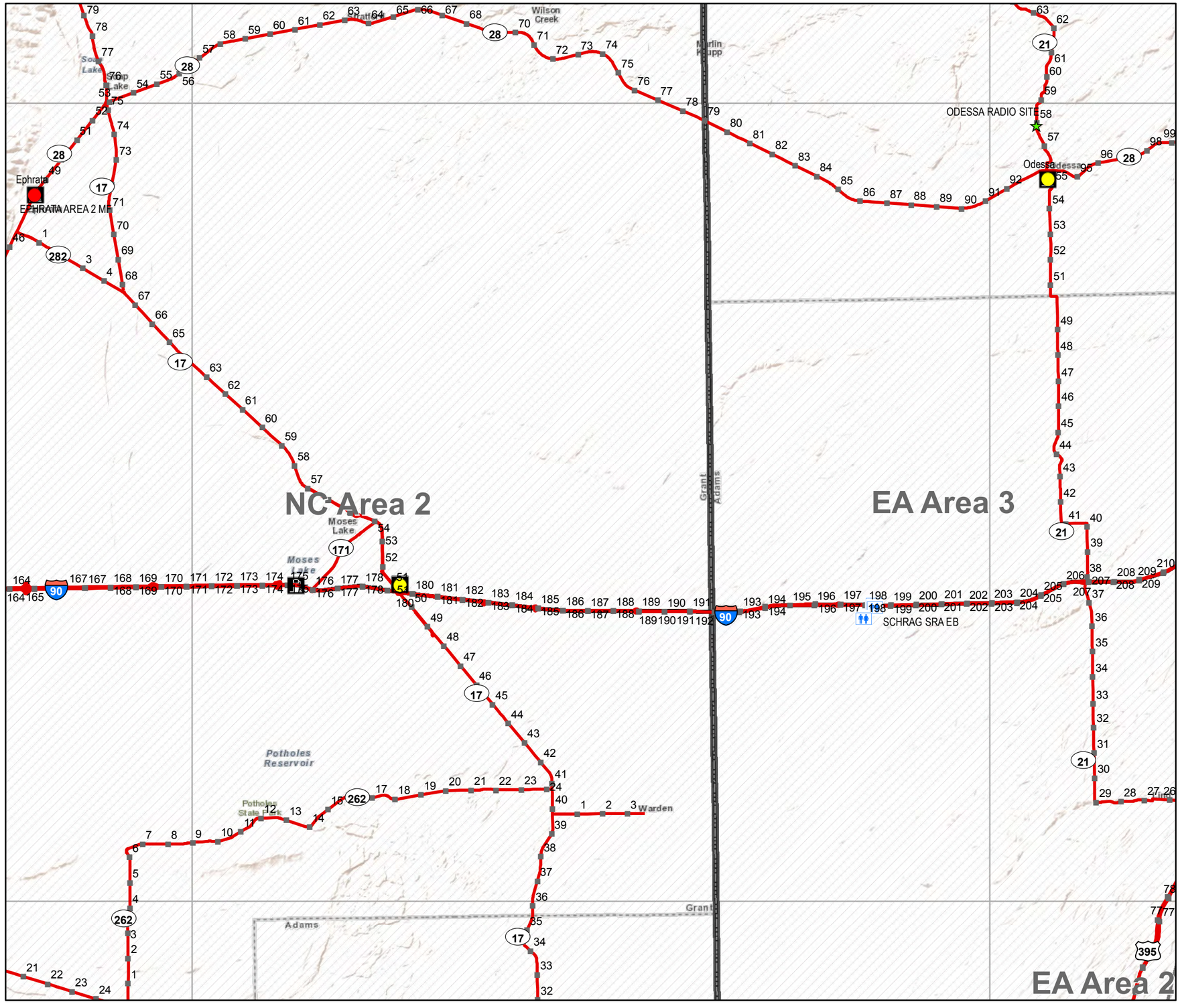

Industrial Fire Precaution Levels Shutdown Zones Map

Legend

- Section Maintenance Sites
- Area Maintenance Sites
- Project Engineering Sites
- OSC/Region HQ Sites
- Rest Area Sites
- Radio Sites
- Milepost Markers
- Tribal Protection/covered under IFPL
- Not covered under IFPL
- DNR protection/covered under IFPL
- Federal protection/covered under IFPL
- Indian Reservations

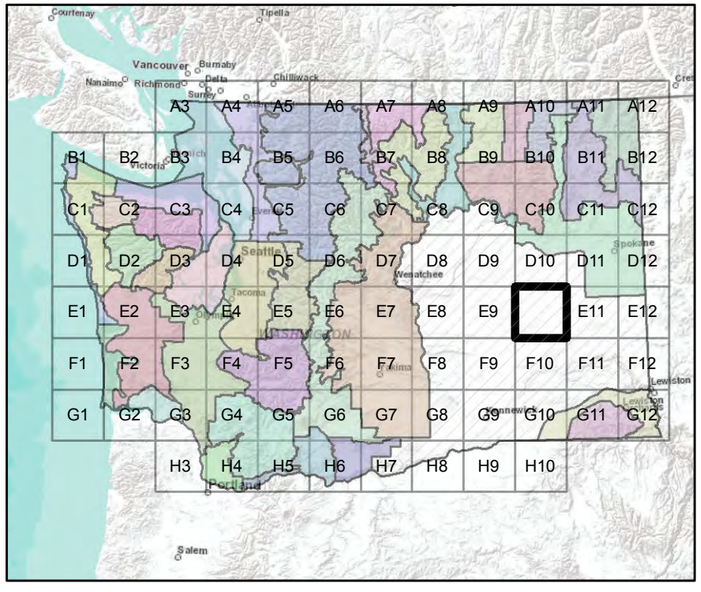

WSDOT

0 1.5 3 6 9 12 Miles

N

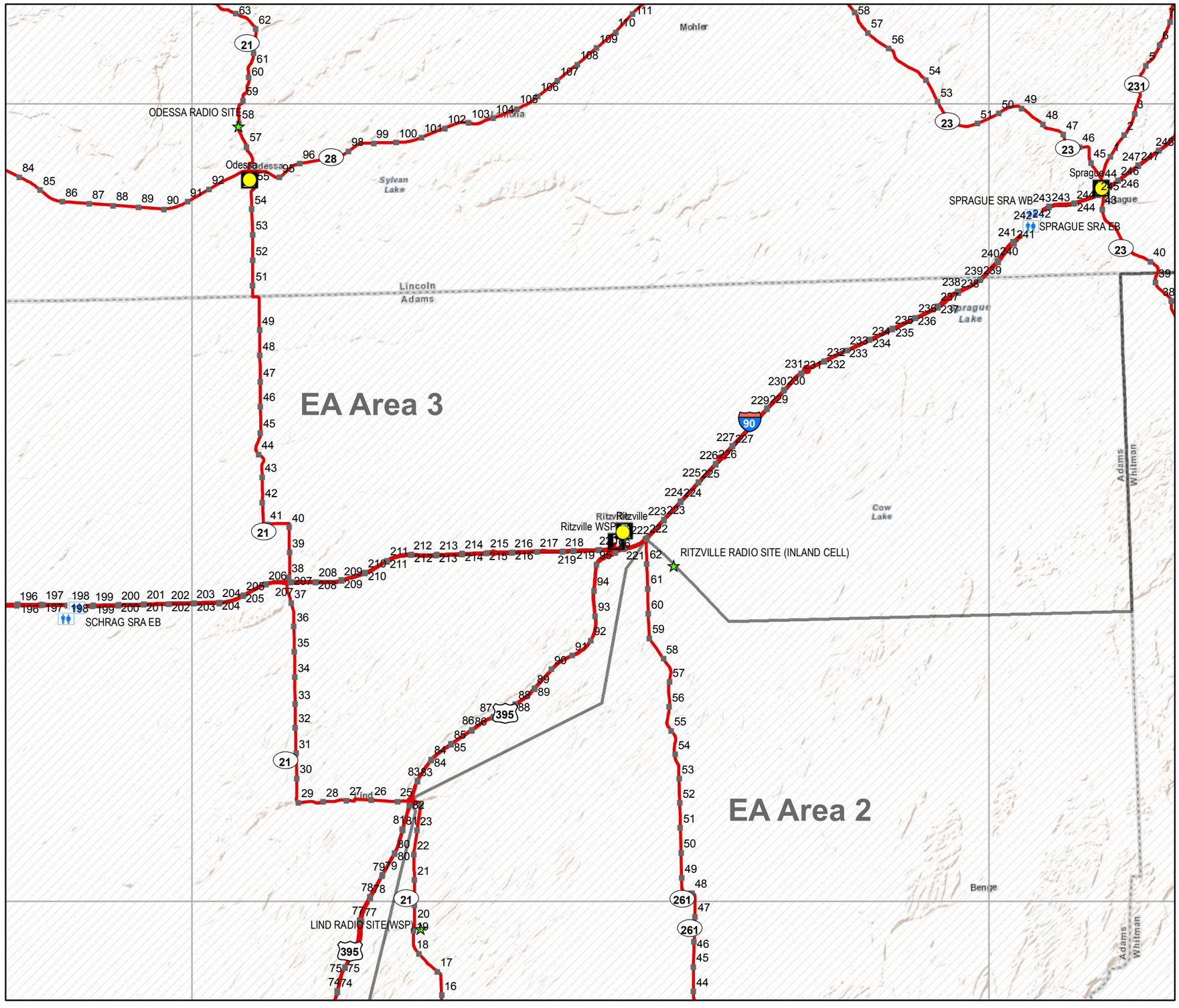

Industrial Fire Precaution Levels Shutdown Zones Map

Legend

- Section Maintenance Sites
- Area Maintenance Sites
- Project Engineering Sites
- OSC/Region HQ Sites
- Rest Area Sites
- Radio Sites
- Milepost Markers
- Tribal Protection/covered under IFPL
- Not covered under IFPL
- DNR protection/covered under IFPL
- Federal protection/covered under IFPL
- Indian Reservations

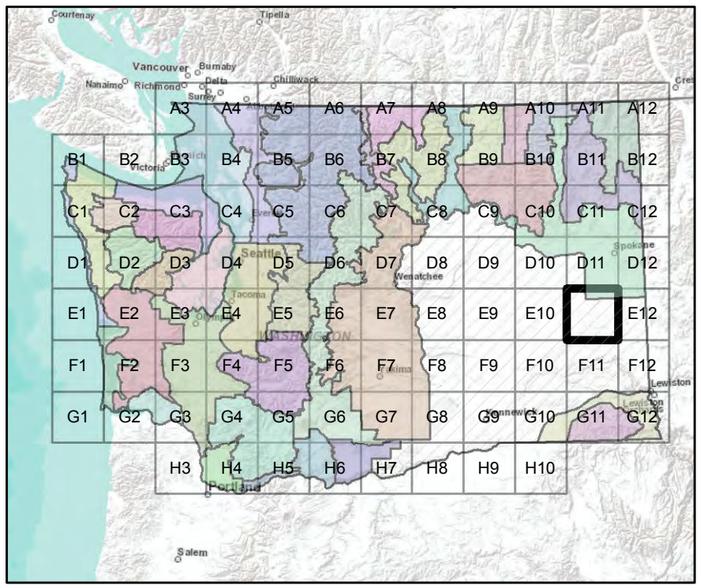

WSDOT

0 1.5 3 6 9 12 Miles

686

EA Area 1

EA Area 2

EA Area 3

SPRAGUE SRA WB

SPRAGUE SRA EB

HORN SCHOOL REST AREA MP

COLFAX AREA 2 MP

Sprague

Sprague Lake

Downs Lake

Rock Lake

Cow Lake

Lincoln

Adams

Whitman

Spokane

Malden

Rosalia

Lamont

Endicott

Benge

St John

Colfax

Thornton

Industrial Fire Precaution Levels Shutdown Zones Map

Legend

- Section Maintenance Sites
- Area Maintenance Sites
- Project Engineering Sites
- OSC/Region HQ Sites
- Rest Area Sites
- Radio Sites
- Milepost Markers
- Tribal Protection/covered under IFPL
- Not covered under IFPL
- DNR protection/covered under IFPL
- Federal protection/covered under IFPL
- Indian Reservations

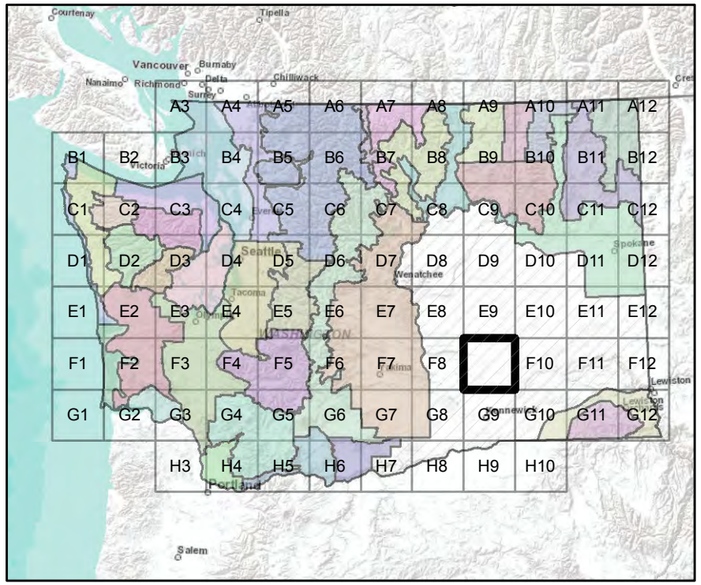

WSDOT

0 1.5 3 6 9 12 Miles

N

EA Area 3

EA Area 2

NC Area 2

SC Area 3

SC Area 4

HART ROAD RADIO SITE

Othello

Warden

Grant

Adams

Hatton

Franklin

Connell

CONNELL SMP

Mesa

Eltopia

Savage Island

Franklin Benton

Industrial Fire Precaution Levels Shutdown Zones Map

Legend

- Section Maintenance Sites
- Area Maintenance Sites
- Project Engineering Sites
- OSC/Region HQ Sites
- Rest Area Sites
- Radio Sites
- Milepost Markers
- Tribal Protection/covered under IFPL
- Not covered under IFPL
- DNR protection/covered under IFPL
- Federal protection/covered under IFPL
- Indian Reservations

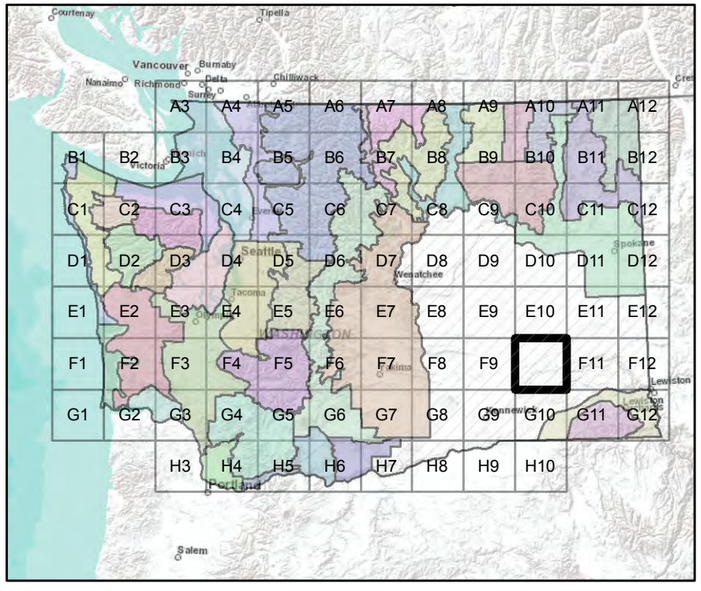

WSDOT

0 1.5 3 6 9 12 Miles

N

EA Area 3

NC Area 2

EA Area 2

SC Area 3

SC Area 4

LIND RADIO SITE (WSP)

CUNNINGHAM RADIO SITE

HATTON COULEE SRA MD

CONNELL SMP

KAHLOTUS RADIO SITE (WSP)

Page: F10