Intersection Related Crash Diagrams — US 395 Burroughs & Dalton

2010 - 2014 Type of Crash — US 395 & Burroughs/Dalton

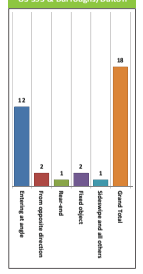

2010 - 2014 Crash Severity — US 395 & Burroughs/Dalton

Total Crashes	18
Fatal	0
Injury	8
Property Damage Only	10

Federal highway safety laws require the state to create this collision database for use in obtaining federal safety improvement funds. Under Section 409 of Title 23 of the United States Code, collision data is prohibited from use in any litigation against state, tribal or local government that involves the location(s) mentioned in the collision data.

INFORMATIONAL ONLY SUBJECT TO REVISION

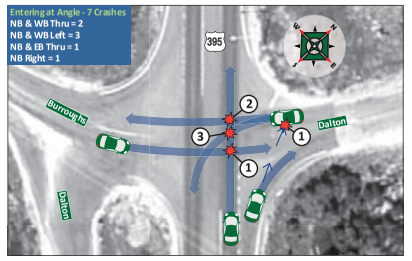

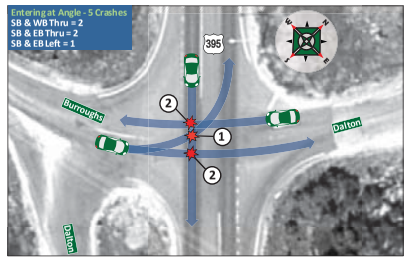

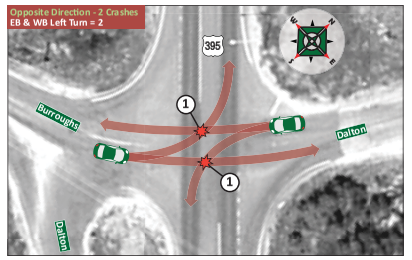

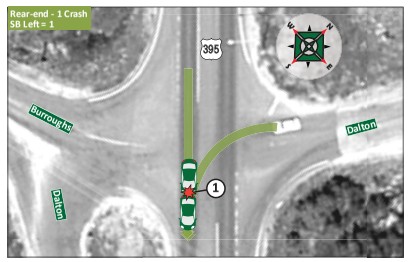

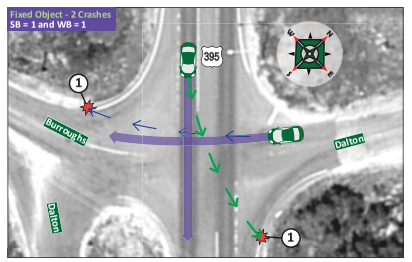



Intersection Related Crash Diagrams — US 395 Short & Main

2010 - 2014 Type of Crash — US 395 & Short/Main

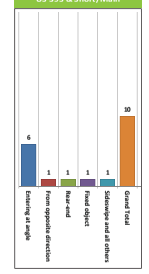

2010 - 2014 Crash Severity — US 395 & Short/Main

Total Crashes	10
Fatal	0
Injury	4
Property Damage Only	6

Federal highway safety laws require the state to create this collision database for use in obtaining federal safety improvement funds. Under Section 409 of Title 23 of the United States Code, collision data is prohibited from use in any litigation against state, tribal or local government that involves the location(s) mentioned in the collision data.

INFORMATIONAL ONLY SUBJECT TO REVISION

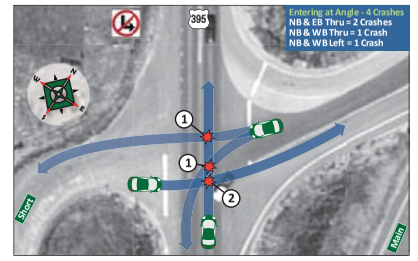

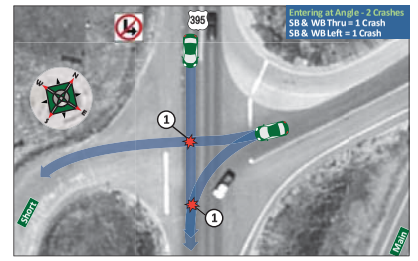

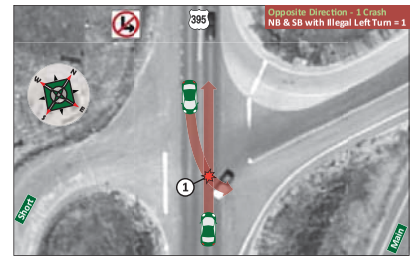



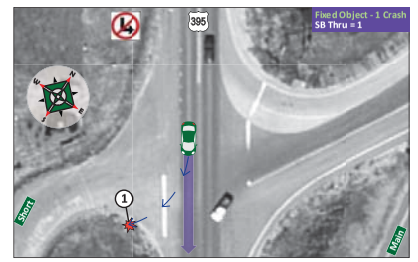

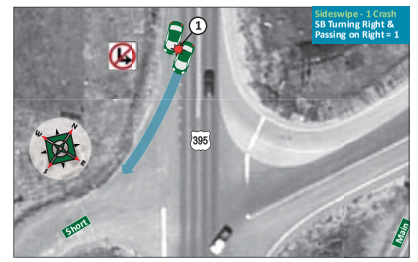

Intersection Related Crash Diagrams — US 395 Cleveland & H Street

2010 - 2014 Type of Crash — US 395 & Cleveland/H St.

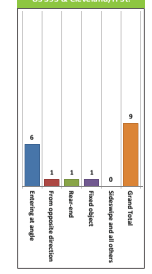

2010 - 2014 Crash Severity — US 395 & Cleveland/H St.

Total Crashes	9
Fatal	1
Injury	5
Property Damage Only	3

Federal highway safety laws require the state to create this collision database for use in obtaining federal safety improvement funds. Under Section 409 of Title 23 of the United States Code, collision data is prohibited from use in any litigation against state, tribal or local government that involves the location(s) mentioned in the collision data.

INFORMATIONAL ONLY SUBJECT TO REVISION

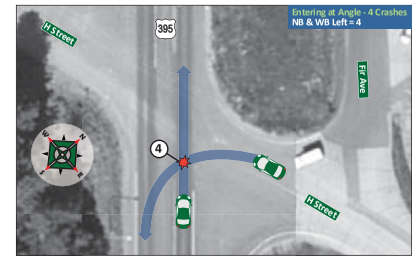

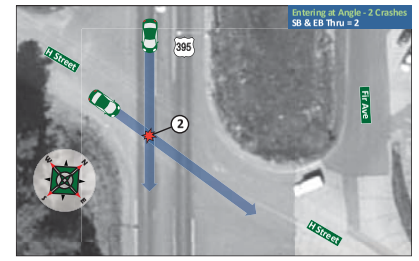

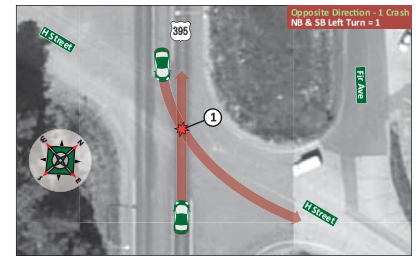



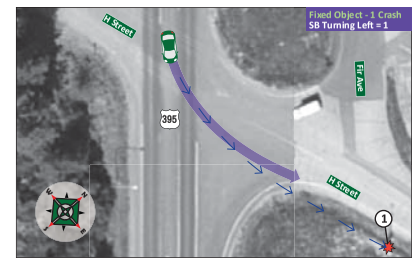

Intersection Related Crash Diagrams — US 395 Monroe & Crawford

2010 - 2014 Type of Crash — US 395 & Monroe/Crawford

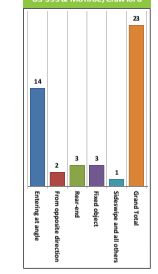

2010 - 2014 Crash Severity — US 395 & Monroe/Crawford

Total Crashes	23
Fatal	0
Injury	13
Property Damage Only	10

Federal highway safety laws require the state to create this collision database for use in obtaining federal safety improvement funds. Under Section 409 of Title 23 of the United States Code, collision data is prohibited from use in any litigation against state, tribal or local government that involves the location(s) mentioned in the collision data.

INFORMATIONAL ONLY SUBJECT TO REVISION

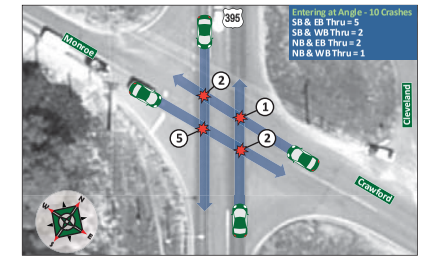

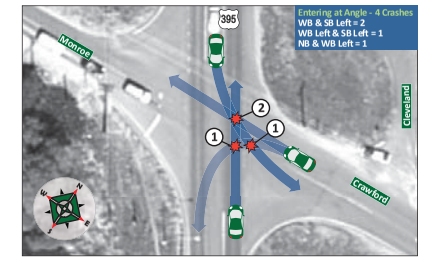

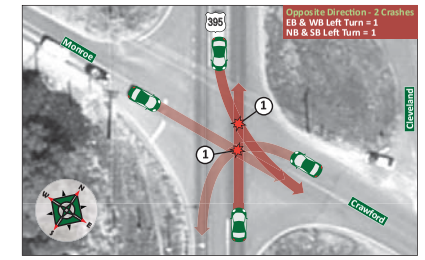

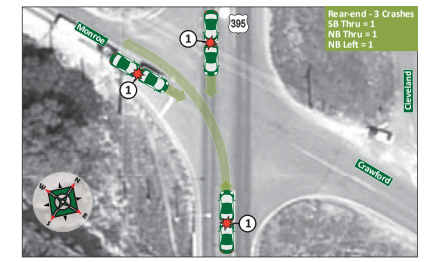

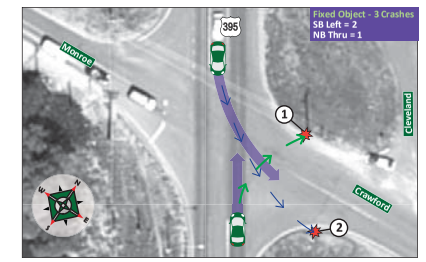

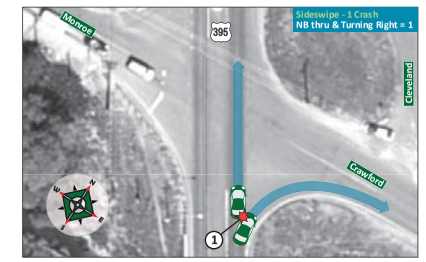

Intersection Related Crash Diagrams — US 395 & Dahl

2010 - 2014 Type of Crash — US 395 & Dahl Road

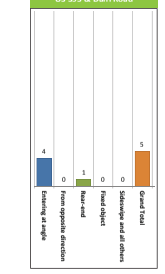

2010 - 2014 Crash Severity — US 395 & Dahl Road

Total Crashes	5
Fatal	1
Injury	4
Property Damage Only	0

Federal highway safety laws require the state to create this collision database for use in obtaining federal safety improvement funds. Under Section 409 of Title 23 of the United States Code, collision data is prohibited from use in any litigation against state, tribal or local government that involves the location(s) mentioned in the collision data.

INFORMATIONAL ONLY SUBJECT TO REVISION

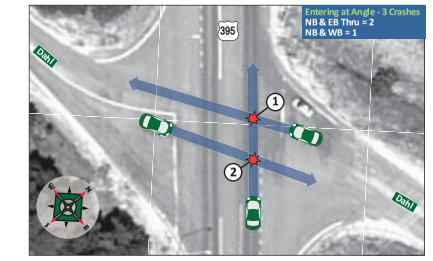

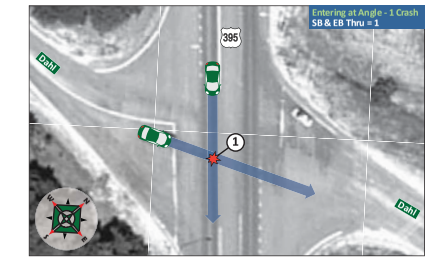



Eastern Region Traffic
Washington State
Department of Transportation

2010 to 2014 Intersection Related Crash Diagrams - **US 395 Deer Park Intersection Improvement Study Burroughs Road to Dahl Road**

Informational Only
Subject to Revisions

Display Prepared March 2016