

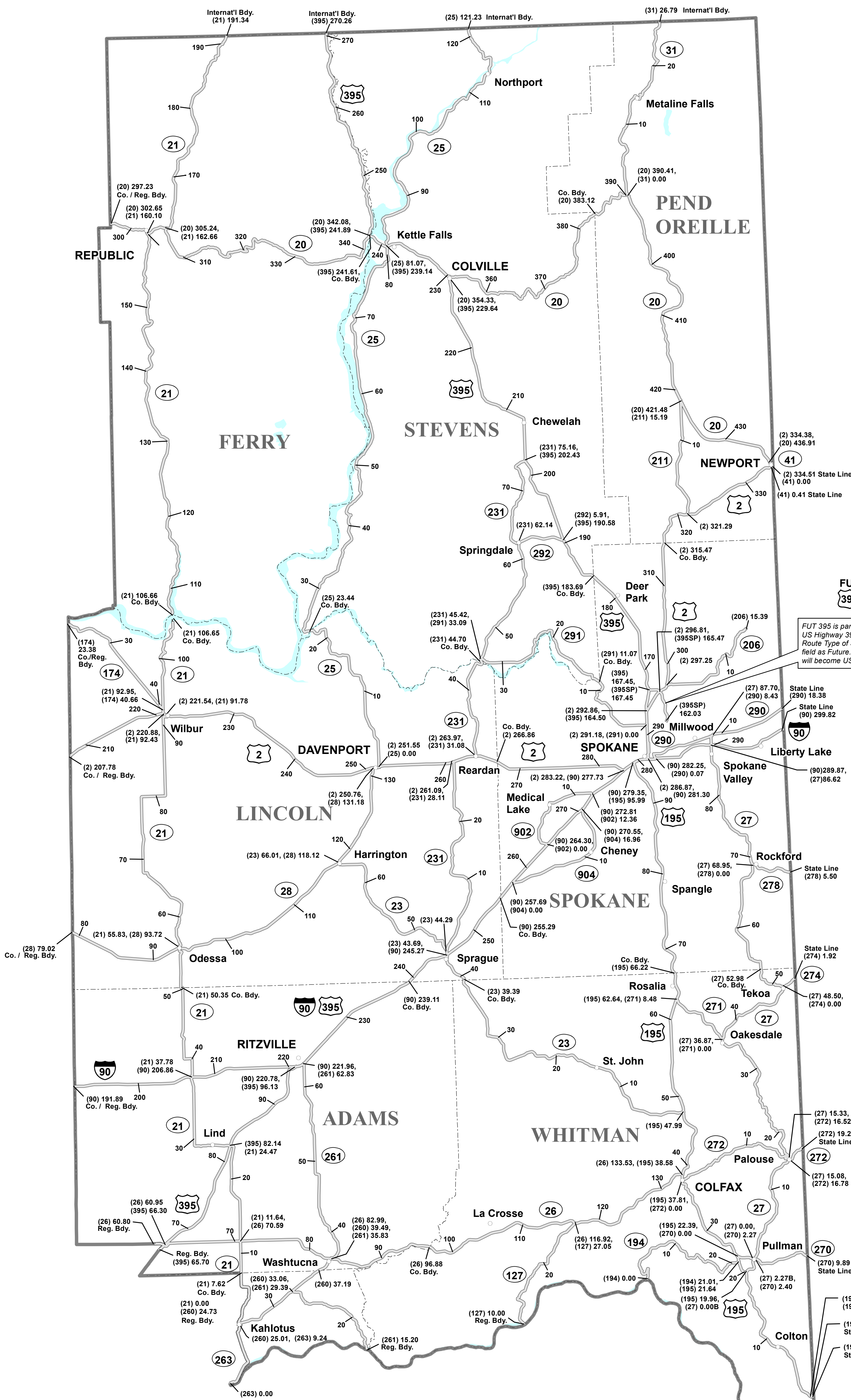
# WSDOT Region Milepost Maps

## 2019

WASHINGTON STATE HIGHWAY SYSTEM  
Milepost Data from 2019 State Highway Log

WASHINGTON STATE DEPARTMENT OF TRANSPORTATION  
Transportation Data, GIS & Modeling Office





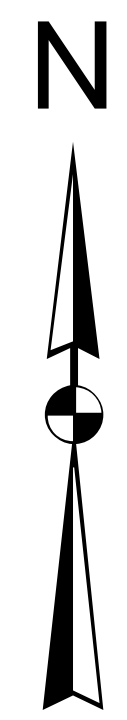
**FUT 395**

FUT 395 is part of the future alignment of US Highway 395. It is assigned a Related Route Type of Spur, but is signed in the field as Future. Once complete, this section will become US Highway 395 Mainline.

# WSDOT Eastern Region

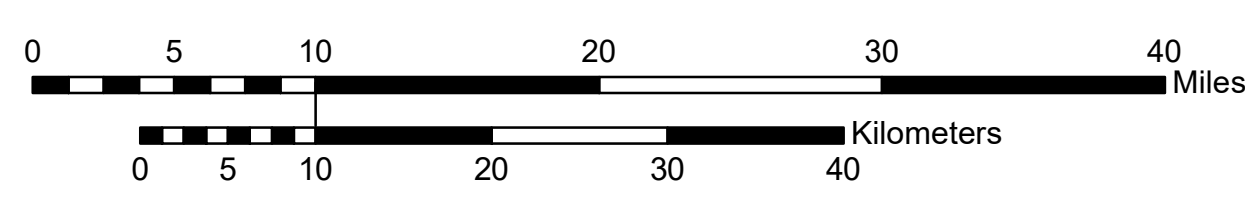
WASHINGTON STATE HIGHWAY SYSTEM  
With Mileposts

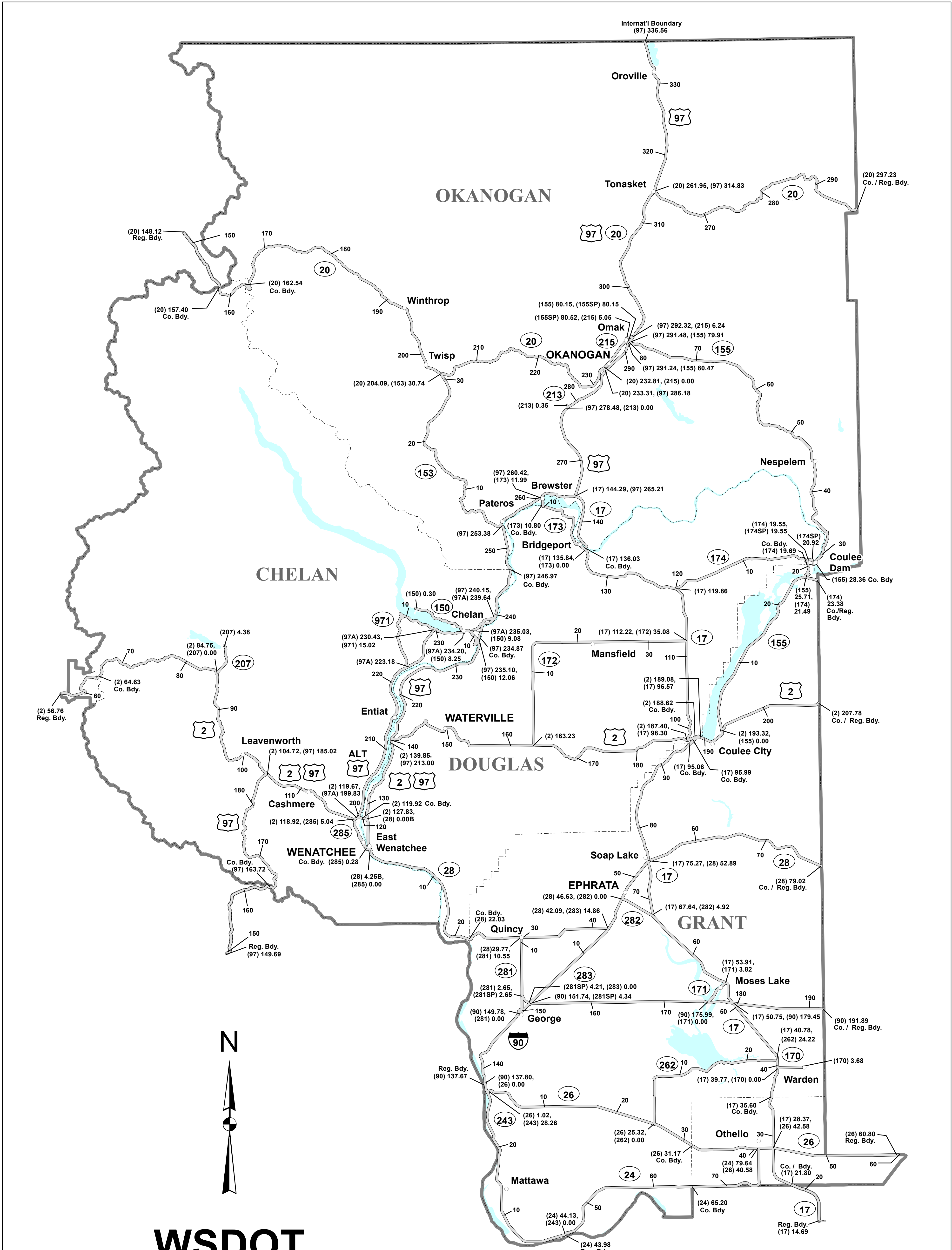
## 2019



WASHINGTON STATE DEPARTMENT OF TRANSPORTATION  
Transportation Data, GIS & Modeling Office

Milepost Data from 2019 State Highway Log  
(State Highway System as of December 31, 2019)





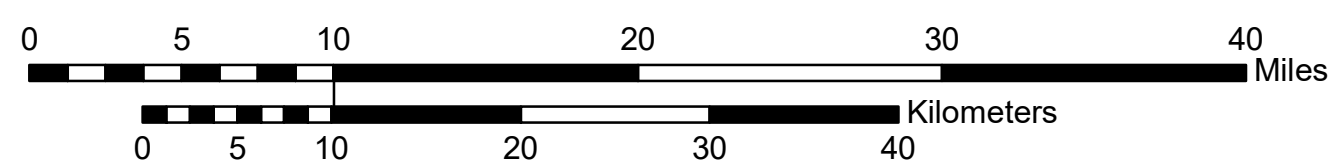
# WSDOT North Central Region

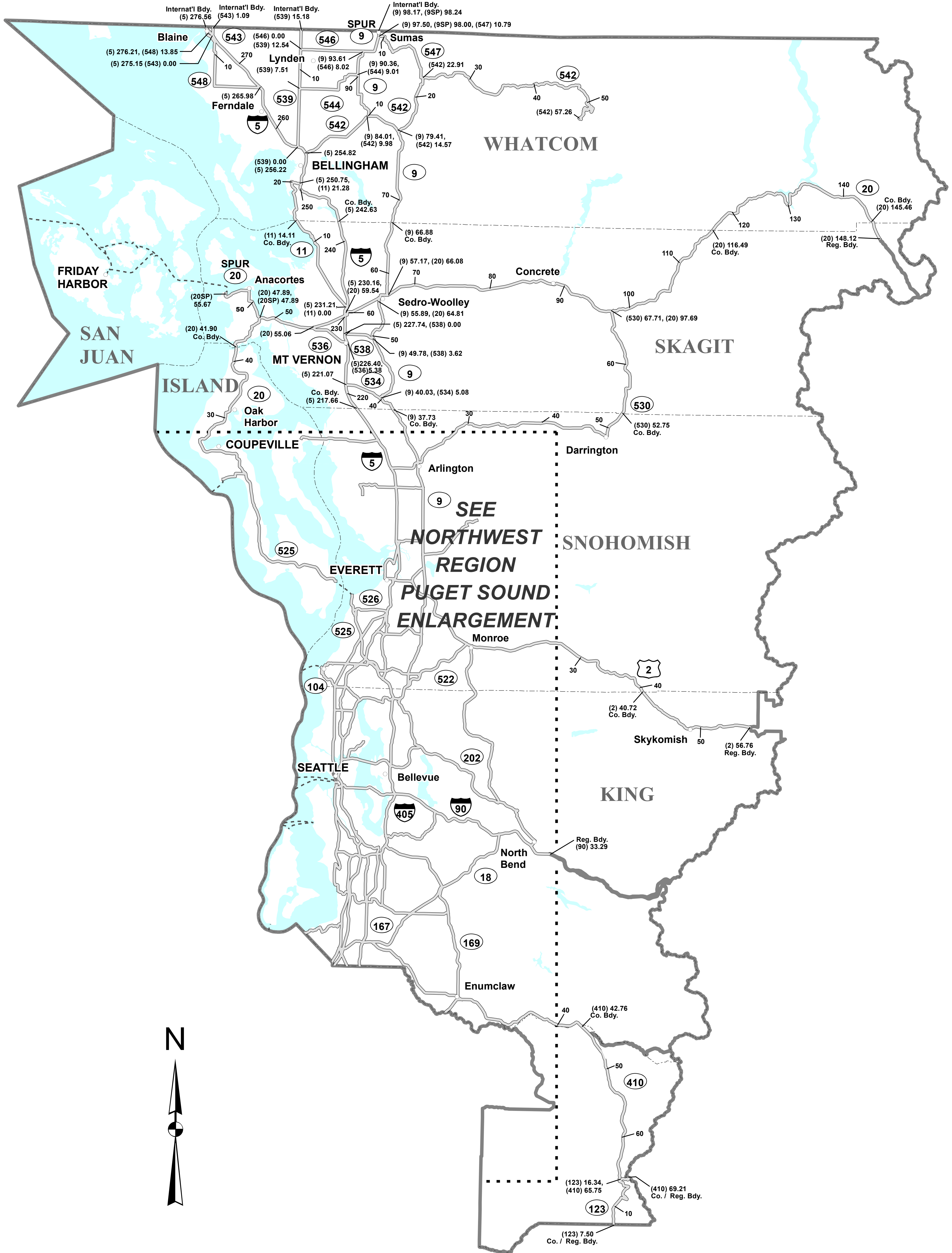
WASHINGTON STATE HIGHWAY SYSTEM  
With Mileposts

## 2019

WASHINGTON STATE DEPARTMENT OF TRANSPORTATION  
Transportation Data, GIS & Modeling Office

*Milepost Data from 2019 State Highway Log  
(State Highway System as of December 31, 2019)*





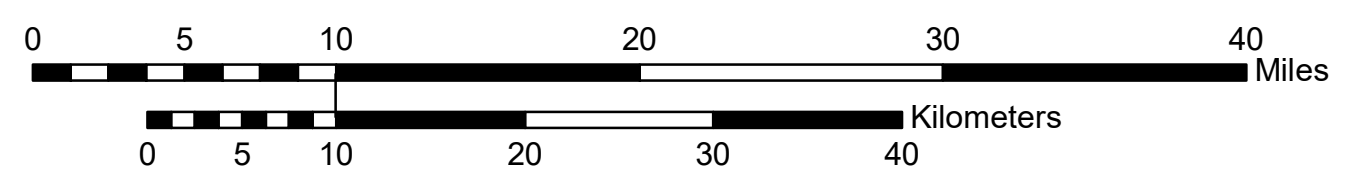
# WSDOT Northwest Region

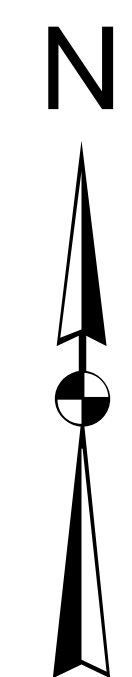
WASHINGTON STATE HIGHWAY SYSTEM  
With Mileposts

## 2019



WASHINGTON STATE DEPARTMENT OF TRANSPORTATION  
Transportation Data, GIS & Modeling Office  
Milepost Data from 2019 State Highway Log  
(State Highway System as of December 31, 2019)



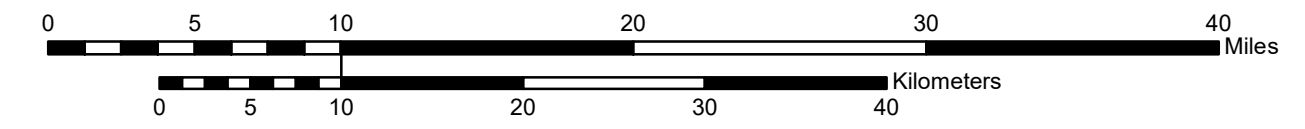
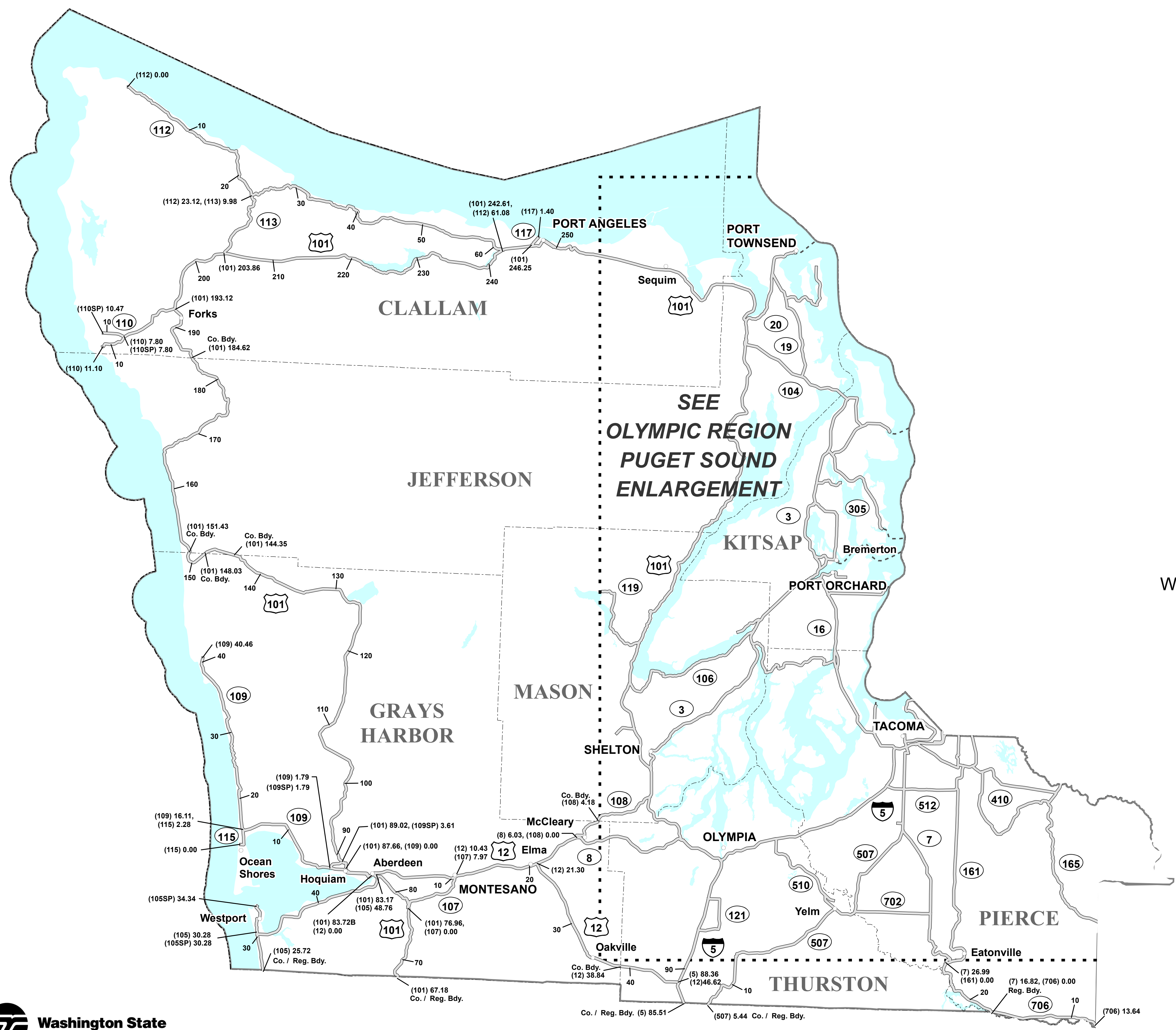


# WSDOT Olympic Region

WASHINGTON STATE HIGHWAY SYSTEM  
With Mileposts

## 2019

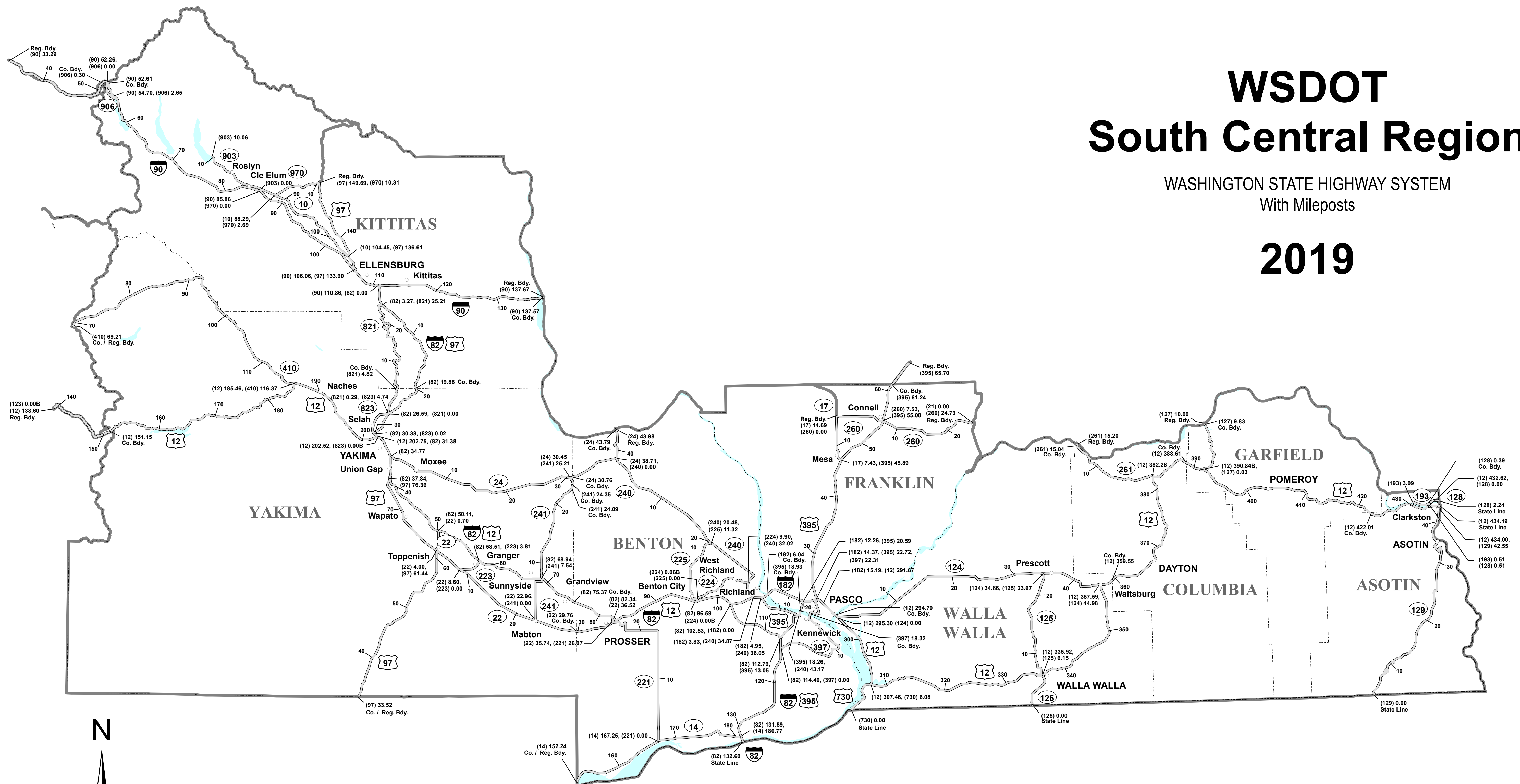
WASHINGTON STATE DEPARTMENT OF TRANSPORTATION  
Transportation Data, GIS & Modeling Office  
*Milepost Data from 2019 State Highway Log  
(State Highway System as of December 31, 2019)*



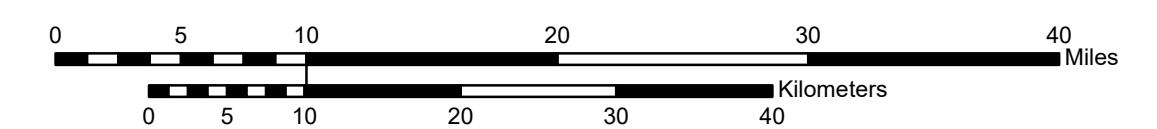
# WSDOT South Central Region

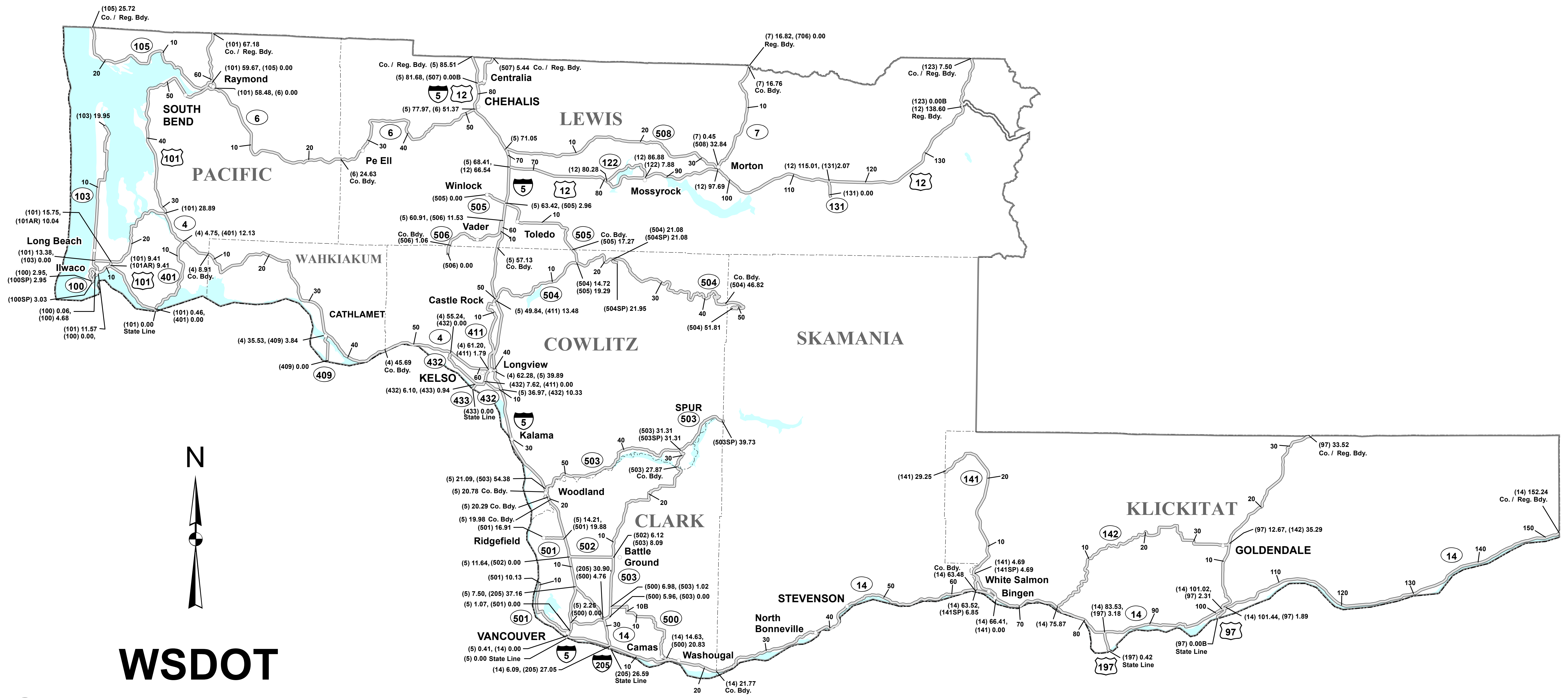
WASHINGTON STATE HIGHWAY SYSTEM  
With Mileposts

## 2019



WASHINGTON STATE DEPARTMENT OF TRANSPORTATION  
Transportation Data, GIS & Modeling Office  
Milepost Data from 2019 State Highway Log  
(State Highway System as of December 31, 2019)



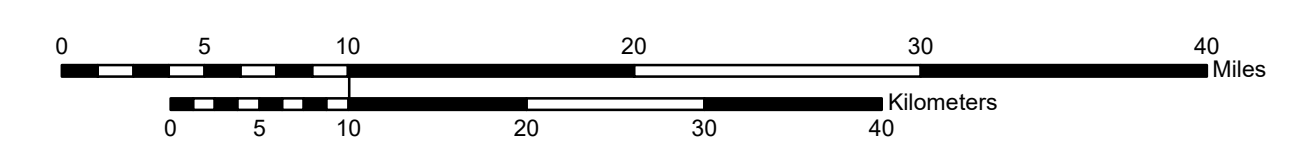


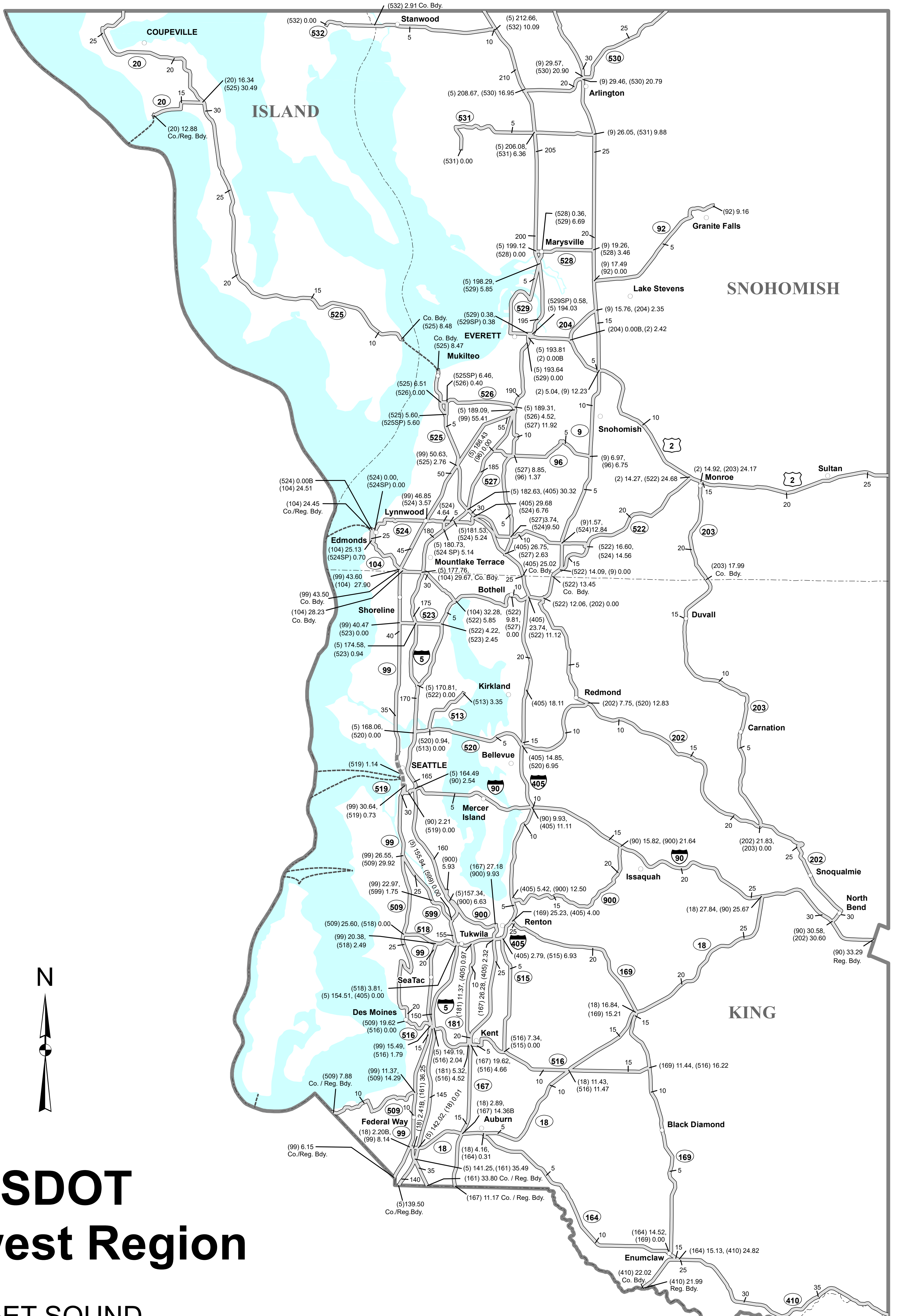
# WSDOT Southwest Region

WASHINGTON STATE HIGHWAY SYSTEM  
With Mileposts

## 2019

WASHINGTON STATE DEPARTMENT OF TRANSPORTATION  
Transportation Data, GIS & Modeling Office  
Milepost Data from 2019 State Highway Log  
(State Highway System as of December 31, 2019)





# WSDOT Northwest Region

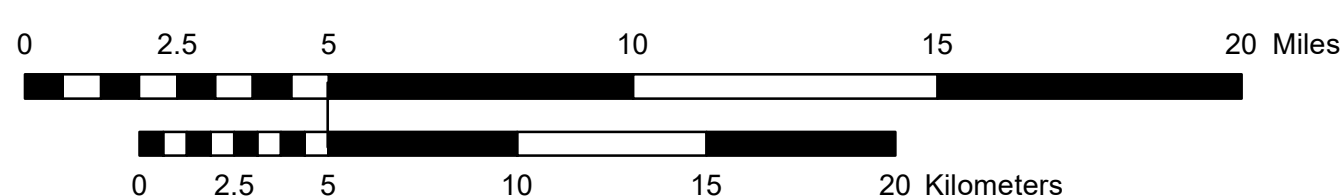
PUGET SOUND  
ENLARGEMENT

WASHINGTON STATE HIGHWAY SYSTEM  
With Mileposts

## 2019

WASHINGTON STATE  
DEPARTMENT OF TRANSPORTATION  
Transportation Data, GIS & Modeling Office

*Milepost Data from 2019 State Highway Log  
(State Highway System as of December 31, 2019)*







# WSDOT Olympic Region

## PUGET SOUND ENLARGEMENT

WASHINGTON STATE HIGHWAY SYSTEM  
With Mileposts

# 2019

WASHINGTON STATE  
DEPARTMENT OF TRANSPORTATION  
Transportation Data, GIS & Modeling Office  
*Milepost Data from 2019 State Highway Log  
(State Highway System as of December 31, 2019)*

