Appendix B

SR 520 Bridge Replacement and HOV Project: Area of Potential Effects

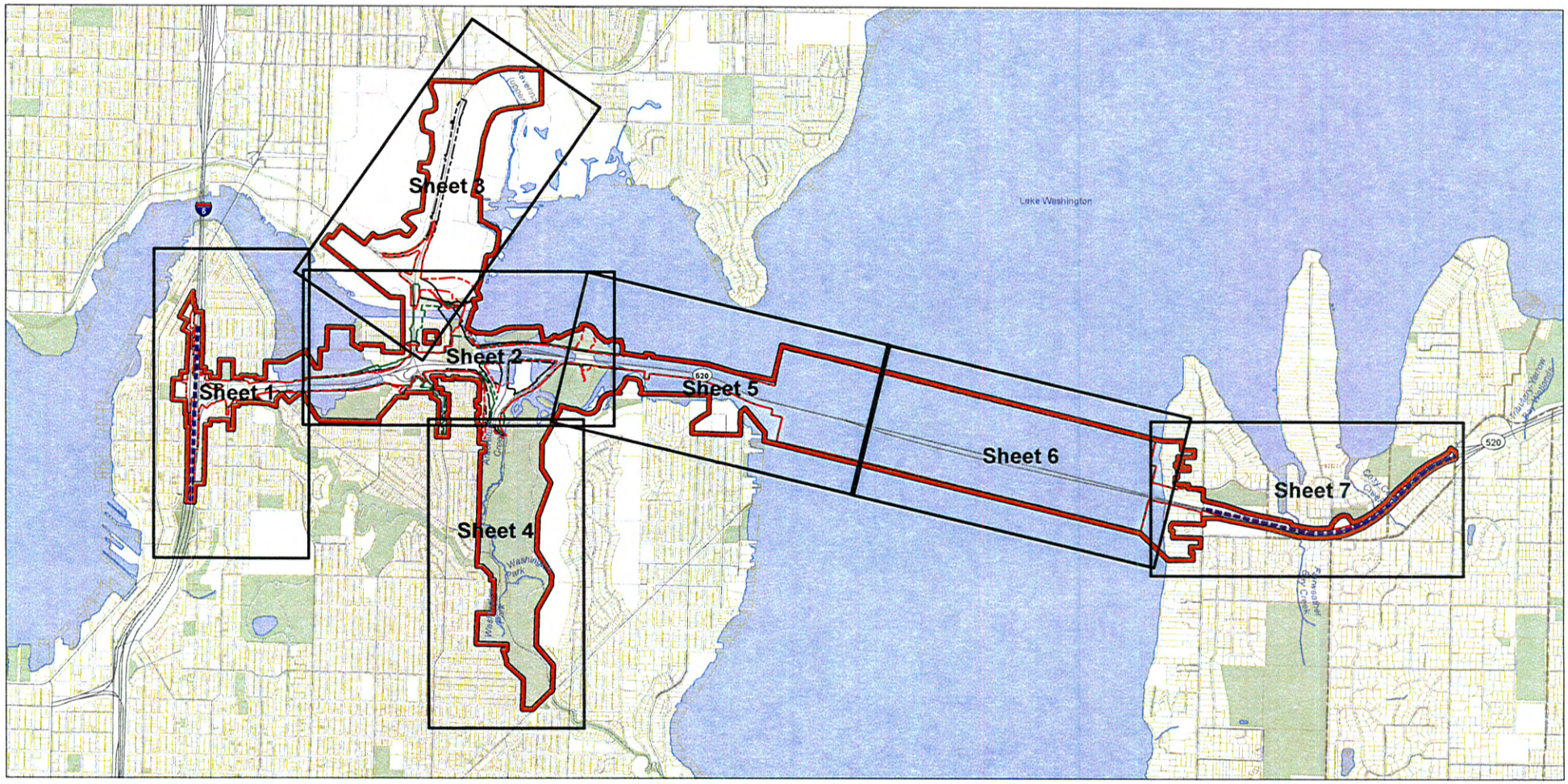

Source: King County (2008) GIS Data (Streams, Streets, Water Bodies), CH2M HILL (2008) GIS Data (Parks). Horizontal datum for all layers is NAD83(91), vertical datum for layers is NAVD88.

Exhibit 1. **Area of Potential Effects Overview**

SR 520 Bridge Replacement and HOV Project

\\SMBAD\PROJ\PARAMETRIX\180717\GIS\MAPFILES\EA\CULTURALRES\SOURCES\SDEIS_DR_CULT_APE.MXD SDEIS_DR_CULT_APE.PDF 3/20/2009

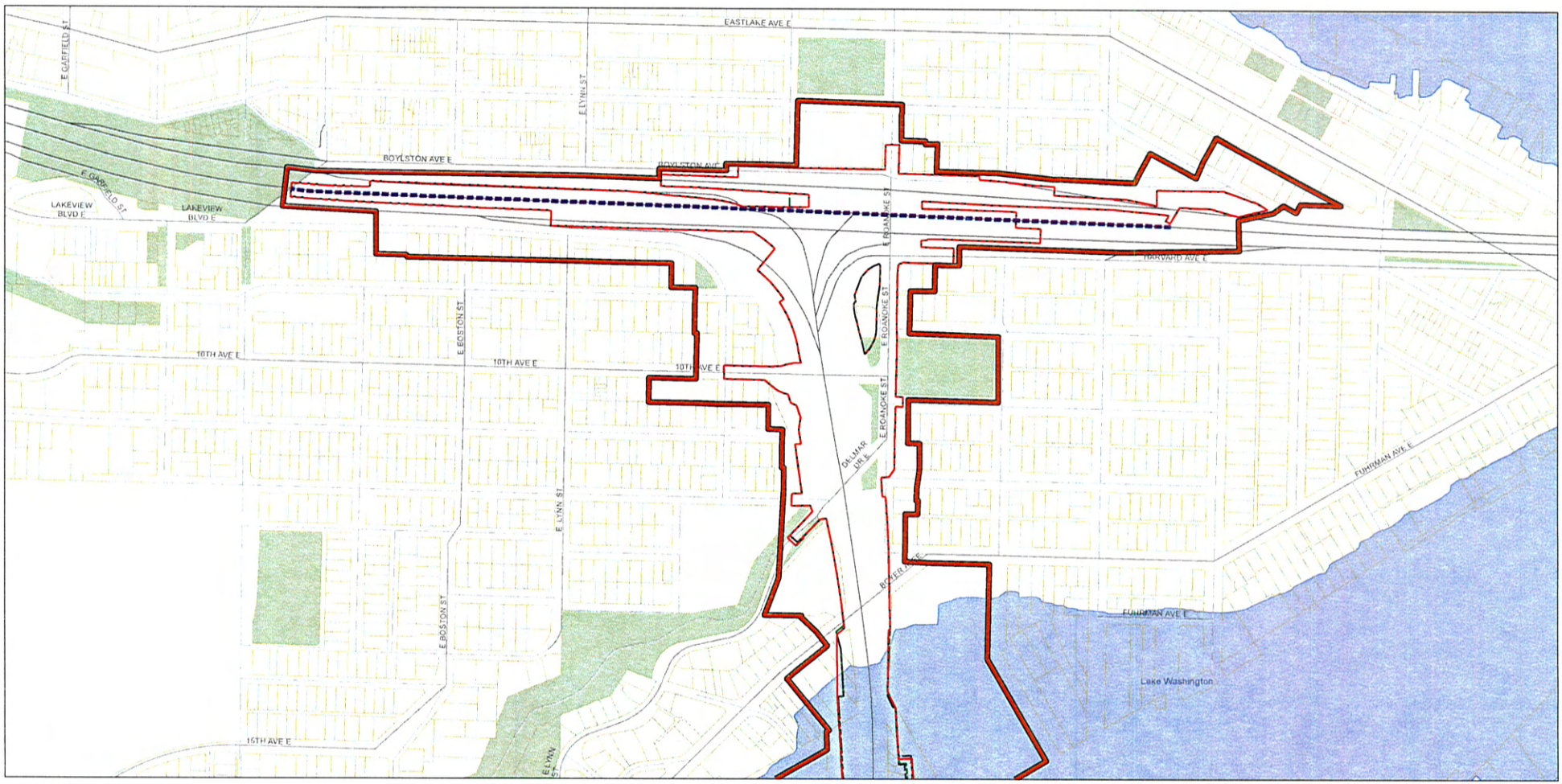

Area of Potential Effects
Restriping
Parcel
City Limits
Park

Limits of Construction
Option and Suboption A
Option and Suboption K
Option and Suboption L

0 250 500 1,000 Feet

Source: King County (2008) GIS Data (Streams, Streets, Water Bodies), CH2M HILL (2008) GIS Data (Parks). Horizontal datum for all layers is NAD83(91), vertical datum for layers is NAVD88.

Exhibit 1. **Area of Potential Effects Sheet 1**

SR 520 Bridge Replacement and HOV Project

\\SIMBAPRO\APARAMETRIX\180171\GIS\MAPFILES\LEAD\CULTURALRESOURCES\SDEIS_DR_CULT_APE.MXD SDEIS_DR_CULT_APE.PDF 9/30/2009

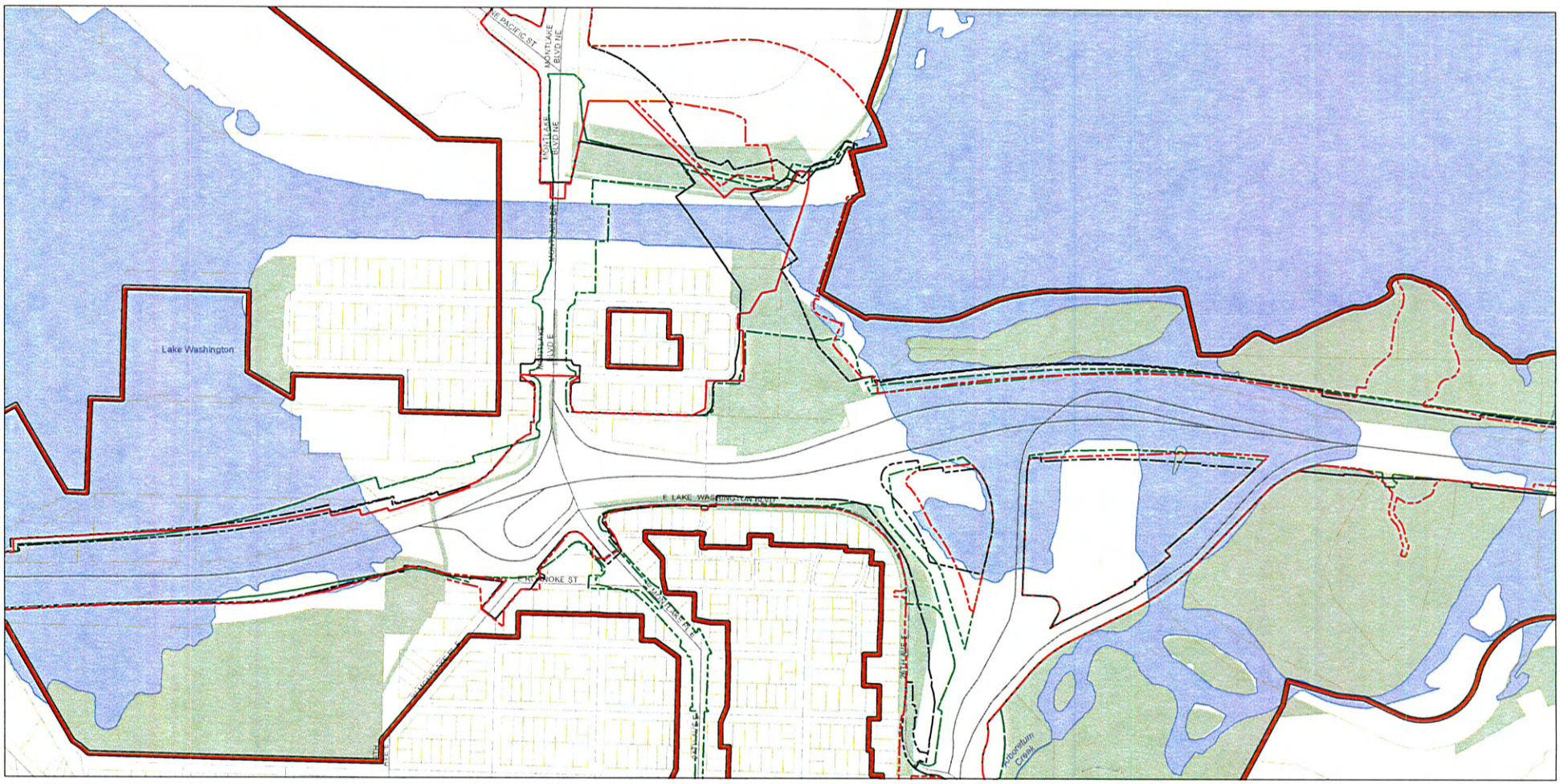

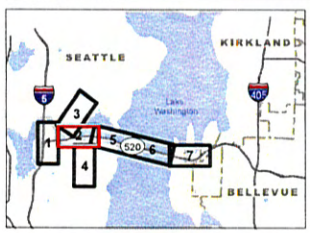

Area of Potential Effects
Restriping
Parcel
City Limits
Park

Limits of Construction

Option and Suboption A
Option and Suboption K
Option and Suboption L

0 250 500 1,000 Feet

Source: King County (2008) GIS Data (Streams, Streets, Water Bodies), CH2M HILL (2008) GIS Data (Parks). Horizontal datum for all layers is NAD83(91), vertical datum for layers is NAVD88.

Exhibit 1. **Area of Potential Effects Sheet 2**

SR 520 Bridge Replacement and HOV Project

\\SIMBAPRO\APARAMETRIX\180171\GIS\MAPFILES\EA\CULTURALRESOURCES\SDEIS_DR_CULT_APE.MXD SDEIS_DR_CULT_APE.PDF 3/20/2009

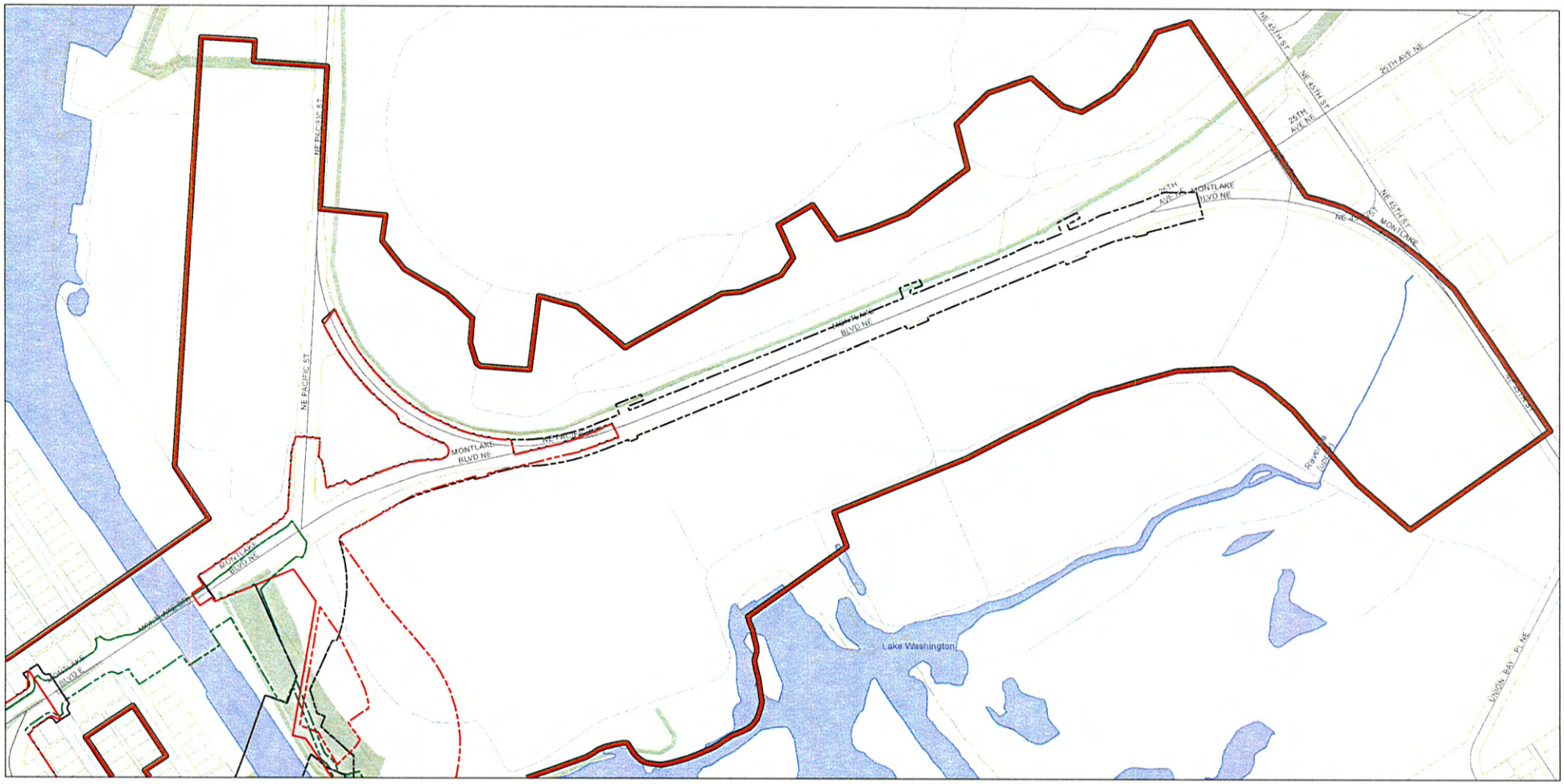

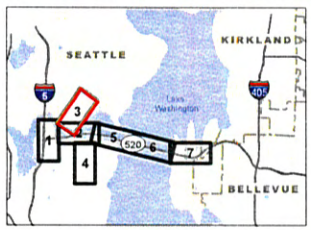

Area of Potential Effects
Restriping
Parcel
City Limits
Park

Limits of Construction
Option and Suboption A
Option and Suboption K
Option and Suboption L

0 250 500 1,000 Feet

Source: King County (2008) GIS Data (Streams, Streets, Water Bodies), CH2M HILL (2008) GIS Data (Parks). Horizontal datum for all layers is NAD83(91), vertical datum for layers is NAVD88.

Exhibit 1. Area of Potential Effects Sheet 3

SR 520 Bridge Replacement and HOV Project

\\SIMBA\PROJ\PARAMETRIX\18\3171\GIS\MAPFILES\EA\CULTURALRESOURCES\SDEIS_DR_CULT_APE.MXD SDEIS_DR_CULT_APE.PDF 3/20/2009